Ontario Ministry of Transportation and Communications

Provincial Highways Traffic Volumes 1986



88-00197/

Copies available at $5.50 from the Ontario Government Bookstore, 880 Bay St., Toronto for personal shopping. Out-of-Town customers write to Publications Services Section, 5th Floor, 880 Bay St., Toronto, Ontario, M7A 1N8. Telephone 965-6015. Toll free long distance 1-800-268-7540, in North-western Ontario 0-Zenith 67200.

For further information/comments:
Call the Supervisor,
Program Planning Information
(416) 235-4109

Ontario
Ministry of Transportation and Communications
Transportation Capital Branch
Highway Program Planning Office

Provincial Highways

Traffic Volumes 1986

King's Highways • Secondary Highways • Tertiary Roads

Program Planning Information
Traffic Characteristics
June, 1987

ISSN 0822-6873

PREFACE

This publication with an annual distribution of 1500 copies, is the most widely used reference document for traffic volume information by this ministry and other agencies. It contains basic reference information on the traffic usage of the provincial highway network for anyone requiring a measurement of annual and seasonal data.

To complement the volume data, which forms the main body of the report, the first part contains a number of summaries and overall system indicators. Various relationships among highway classification or type, traffic accidents, volume ranges, distance and travel experience are drawn to give comparative measurements for the entire provincial highways network.

The main body of this report contains selected information. Additional information on traffic characteristics such as traffic composition, peak hours or intersection usage, may be obtained by contacting the Highway Program Planning Office or the Regional Traffic Offices.

For a comprehensive overview of all traffic volume aspects, the P.C.S. Report and the Historical and Short Term Projections listings provided by the Highway Program Planning Office, should be consulted.

R.K. Kher,
Manager,
Highway Program Planning Office.

TABLE OF CONTENTS

	PAGE No.
Introduction	vii
Key	vii
Seasonal Variation Curves	ix
PART I: OVERALL SYSTEM SUMMARIES	
Traffic Volume and Accident Highlights	I-001
Summary of Travel Experience (Mv·km)	1-002
Summary of Accident Data	I-003
Highway Distance (km) by Classification	I-004
Highway Distance (km) by Classification and No. of Lanes	I-004
Maximum AADT Experienced by Type of Variation and No. of Lanes	I-004
Highway Distance (km) by Variation Type and AADT Range	I-005
PART II: TRAFFIC VOLUME INFORMATION	
The King's Highways - Queen Elizabeth Way (Q.E.W.)	II-001
- Highway 2 to 169	II-004
- The 400 series (Highways 400 to 427)	II-130
The Secondary Highways	II-148
The Tertiary Roads	II-193
Selected 7000 Series Highways	II-195

INTRODUCTION

This publication contains information pertaining to traffic volumes and accident rates on roads under Provincial jurisdiction as of December 31, 1986. The book is divided into two parts.

PART I

The information in this part is included for policy analysis and program planning purposes. It includes summaries about the overall Provincial Highways system and not specifics related to individual volume sections. The system indicators are developed from travel experience, accident data and highway geometrics.

PART II

The information in this part is a detailed listing of traffic volumes on Provincial Highways, section by section.

The highway network is divided into 2,718 sections for reporting purposes. Seasonal traffic volume variations are estimated for each section reported. Although local conditions cause variations in the volume within the sections, the volumes shown are considered to adequately represent the section.

On highways possessing more than one route member, such as Highways 35 and 115, the volume information is referenced to the lower number highway. When an overlap occurs between a freeway and non-freeway, reference is made to the freeway route number. The freeways are Highways 400 to 427 and the Q.E.W.

The following is a KEY to reading the listings:

LOCATION DESCRIPTION

A statement identifying the start or ending of a section. Frequently used abbreviations (over the commonly known) include:

IC	:	interchange
JCT	:	junction
LTS	:	limits
BDY/BDRY	:	boundary
TWP	:	township
CORS	:	corners
REG	:	regional
BR	:	bridge
C	:	concession
CTY	:	county
L	:	lot
R	:	river

DISTANCE (KM)

The length of the section in kilometres reported to one decimal place.

PATTERN TYPE

One of 14 pattern types that represent the seasonal variability of the traffic flow on the section indicated.

The 14 pattern types represent the traffic flow variation on the whole network. They include:

1. UC : urban commuter
2. SC : suburban commuter
3. C : commuter
4. IC : intermediate commuter
5. CR : commuter recreation
6. IR : intermediate recreation
7. CTR : commuter - tourist - recreation
8. IT : intermediate tourist
9. LT : low tourist
10. T : tourist
11. HT : high tourist
12. LR : low recreation
13. R : recreation
14. HR : high recreation

The first three are generally referred to as Low Variation Curves (or Commuter Traffic); the next five as Intermediate Variation Curves (a blend of all types of traffic); and the last six as High Variation Curves. For this last group, the first three represent tourist travel and the second three, recreational travel; this sub-grouping is distinguished by the relationship of weekend to weekday traffic.

A graphical presentation of these pattern types has been included on the following page.

AADT

Annual Average Daily Traffic; defined as the average twenty-four hour, two-way traffic for the period January 1st to December 31st.

SADT

Summer Average Daily Traffic; defined as the average twenty-four hour, two-way traffic for the period July 1st to August 31st, including weekends.

SAWDT

Summer Annual Weekday Daily Traffic; defined as the average twenty-four hour, two-way, weekday traffic for the period July 1st to August 31st, excluding weekends. Weekend traffic is defined to start at noon on Friday and end at noon on Monday for a normal short weekend.

A long holiday weekend would have an additional day either commencing at noon on the Thursday or ending at noon on the Tuesday, depending on whether the holiday falls on the Friday or the Monday.

WADT

Winter Average Daily Traffic; defined as the average twenty-four hour, two-way traffic for the period December 1st to March 31st, including weekends.

PATTERN TYPES VARIATION CURVES

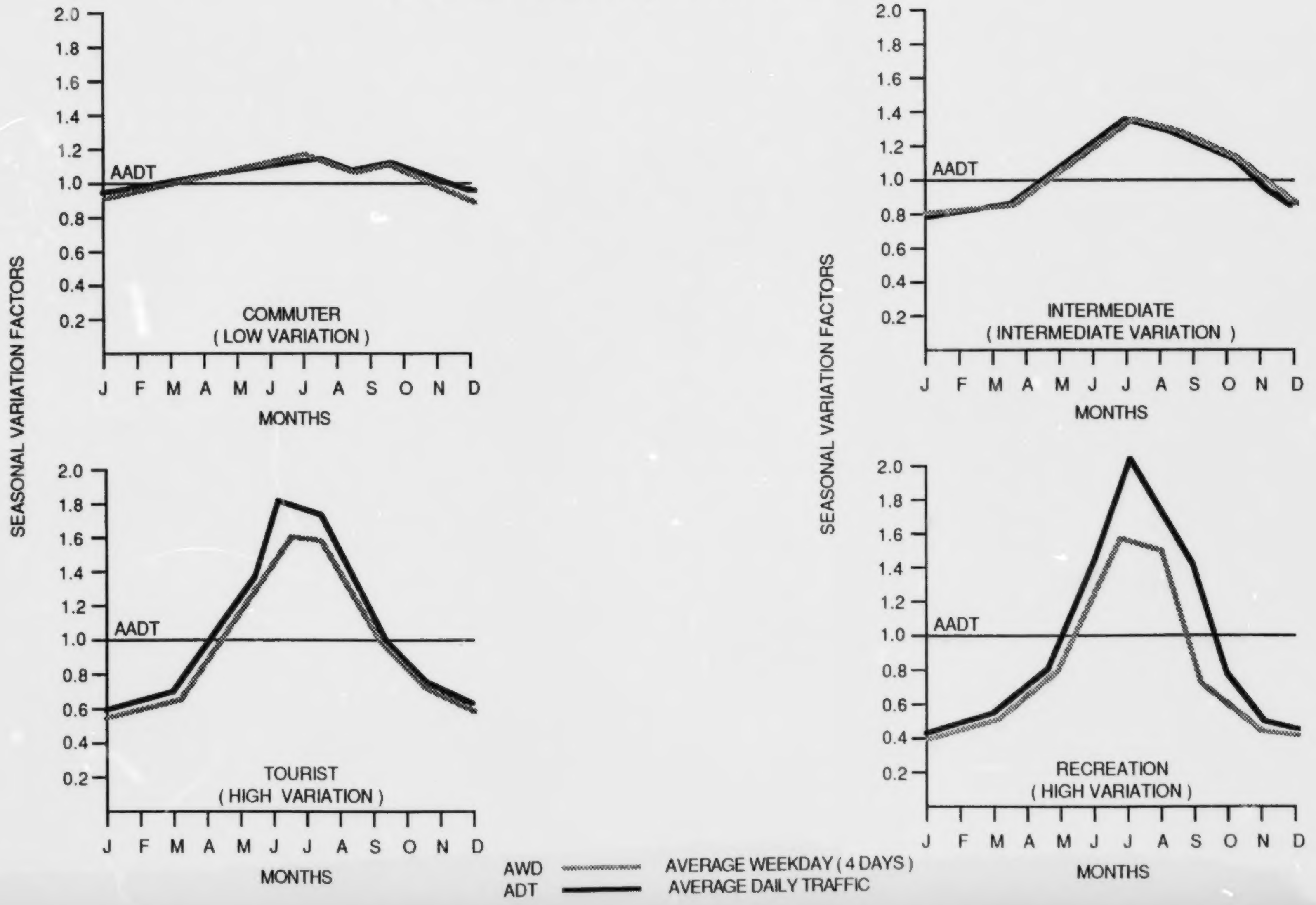

AR

Accident Rate; which is defined as the number of reportable accidents occurring annually on a particular highway section for every million vehicle kilometres (Mv•km) travelled on that section during the same period. "Reportable Accidents" are those causing any death, injury or damage exceeding a certain established amount. In 1978, the damage amount was increased from $200 to $400, and in 1985 from $400 to $700.

Mathematically, the accident rate is calculated as follows:

AR = the number of accidents for a given year divided by the Mv•km, noting the following:

a. Multiple vehicle collisions (i.e., chain reactions are generally considered as one accident unless the reporting police officer decides otherwise).

b. Accidents on freeway ramps are totally excluded from sectional and total system accident rate calculations.

c. The Mv•km is calculated as follows:

$$\text{Mv}\cdot\text{km} = \frac{\text{AADT} \times 365 \text{ days} \times \text{DIST (km)}}{1,000,000}$$

If no accidents have occurred on a given section, the accident rate is shown as blank, not zero.

NOTE

The user of this publication should realize that the reported data are' estimated values'. Since traffic volumes are not static, direct field measurements are accurate only for the time of the count. Also, the size of the Provincial Highways network makes it impractical to measure each section annually. Thus, approximately one third of the reported sections are counted each year. The following three methods of measuring traffic volumes are employed:

1. Permanent Counting Stations: At nineteen locations across the Province counts are taken for each hour of the year.

2. Inventory Counting Stations: Each unique volume section has a set location where traffic volumes are sampled on a cyclical basis by season and year.

3. Request Counting Stations: Traffic volumes are measured at random locations as needed to address operational or planning concerns.

Using the available traffic volume information and historical trends, estimates are made for each volume section.

PART I

Overall System Summaries

TRAFFIC VOLUME AND SAFETY HIGHLIGHTS

- While the overall Provincial Highway system size has basically remained unchanged, the volumes have increased considerably (5.6%) in 1986, for the third year in a row.
- Travel growth is concentrated on the freeway system, with a year-to-year increase in MV·km of 8.1%.
- The freeway growth trend since 1981, when it experienced a downtrend correction of 2.6%, shows a remarkable increase of 28%, which is mostly due to volume increases. This is a significant and important increase in utilization of these facilities.
- Also noteworthy is the increase of 3.2% on King's highways, the first such sizeable increase since the middle seventies.
- The Provincial trend, which is based on a federally used average fuel consumption figure, appears to be underestimated. As a result, the Other Roads trend also seems to be underestimated. Within this category, the upper tier roads reported an actual growth of 3.5% in 1986.
- Accident rates, for all types of highways continue to fluctuate in a very narrow band at the lower end of the 1970-1986 rate statistics.
- The rate has remained constant because increases/decreases in the NUMBER of accidents have been offset by corresponding increases/decreases in Mv·km.

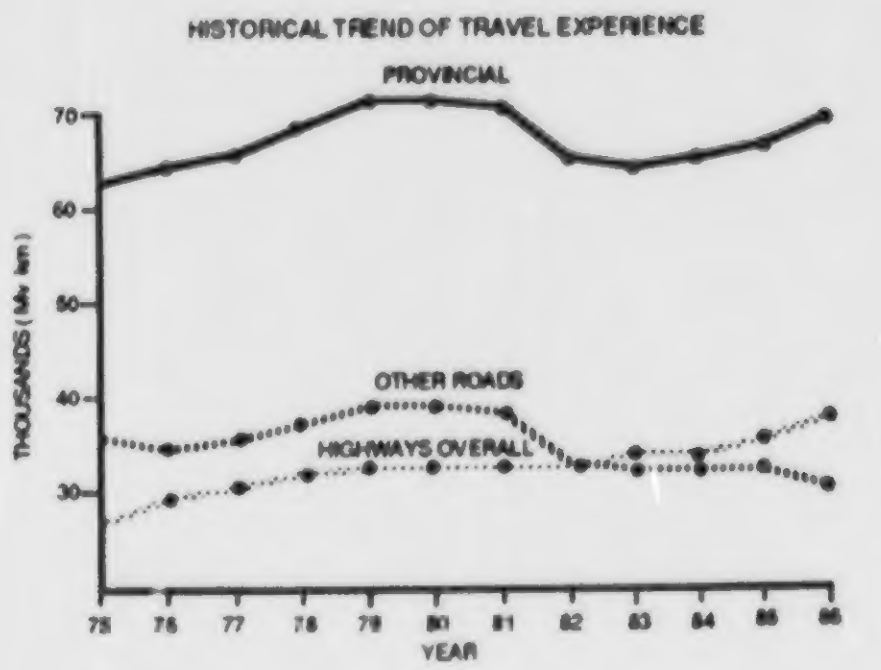

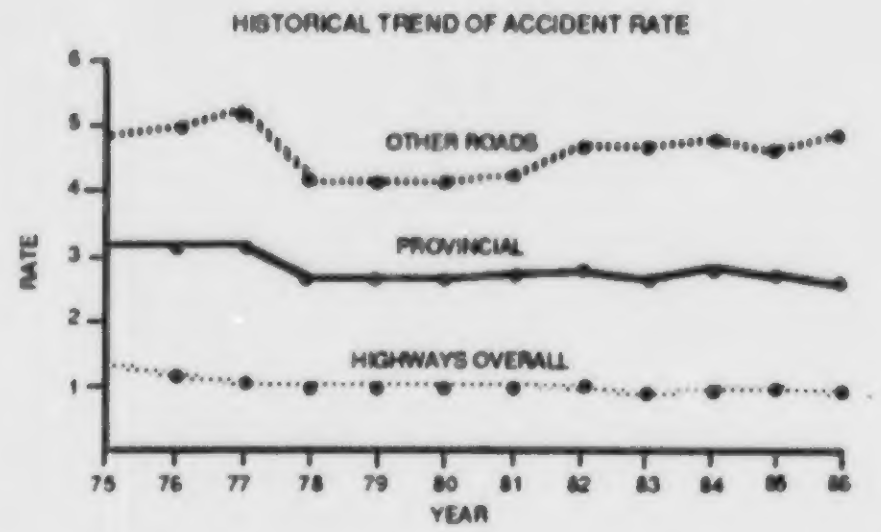

SUMMARY OF TRAVEL EXPERIENCE

YEAR	FREEWAYS		OTHER KING'S HWYS		SEC. HWYS.		HWYS. OVERALL		OTHER ROADS		PROVINCIAL TOTAL	
	MV • km	% CHANGE	MV • km	% CHANGE	MV • km	% CHANGE	MV • km	% CHANGE	MV • km	% CHANGE	MV • km	% CHANGE
1970	8415	–	13376	–	571	–	22362	–	26005	–	48367	–
1971	9015	7.1	14216	6.3	656	14.9	23888	6.8	26679	2.6	50567	4.5
1972	10011	11.0	14631	2.9	646	-1.5	25287	5.9	30845	15.6	56132	11.0
1973	11006	9.9	14803	1.2	646	0.0	26455	4.6	34357	11.4	60812	8.3
1974	11642	5.8	15014	1.4	584	-9.6	27240	3.0	36194	5.3	63434	4.3
1975	12322	5.8	15649	4.2	579	-0.9	28550	4.8	35872	-0.9	64423	1.6
1976	12988	5.4	16511	5.5	664	14.7	30163	5.6	34785	-3.0	64948	0.8
1977	13692	5.4	16965	2.7	694	4.5	31350	3.9	34840	0.2	66190	1.9
1978	14678	7.2	17075	0.6	701	1.0	32454	3.5	36863	5.8	69317	4.7
1979	15173	3.4	17169	0.6	734	4.7	33076	1.9	39085	6.0	72161	4.1
1980	15610	2.9	16963	-1.2	766	4.4	33338	0.8	39154	0.2	72492	0.5
1981	15200	-2.6	16907	-0.3	787	2.7	32908	-1.3	37998	-3.0	70906	-2.2
1982	15335	0.9	16650	-1.5	808	2.7	32804	-0.3	33480	-11.9	66284	-6.5
1983	16229	5.8	16459	-1.1	803	-0.6	33504	2.1	31855	-4.9	65359	-1.4
1984	16899	4.1	16574	0.7	803	0.0	34291	2.3	32431	1.8	66722	2.1
1985	18075	7.0	16646	0.4	796	-0.9	35532	3.6	32299	-0.4	67831	1.7
1986	19532	8.1	17172	3.2	799	0.4	37517	5.6	30948	-4.2	68465	0.9

NOTE.
1. Hwys. Overall includes Tertiary roads.
2. Mv·km is million vehicle kilometres of travel.
3. Mv·km for Provincial Total & Other Roads is based on total taxed gasoline & motor fuel sales and average fuel consumption (1986 = 20.5L / 100 km). Source: 1986 Ontario Road Safety Annual Report, MTC.
4. Mv·km for Hwys. Overall (and components) is based on estimated traffic volumes and reported section lengths.

SUMMARY OF ACCIDENT DATA

YEAR	FREEWAYS		OTHER KING'S HWYS		SEC. HWYS.		HWYS. OVERALL		OTHER ROADS		PROVINCIAL TOTAL	
	ACC.	RATE	ACC.	RATE	ACC.	RATE	ACC.	RATE	ACC.	RATE	ACC.	RATE
1970	7900	0.9	20465	1.5	1065	1.9	29430	1.3	112170	4.3	141600	2.9
1971	8573	1.0	24153	1.7	1352	2.1	34078	1.4	124753	4.7	158831	3.1
1972	11591	1.2	25433	1.7	1292	2.0	38316	1.5	151178	4.9	189444	3.4
1973	12240	1.1	24793	1.7	1214	1.9	38247	1.4	154774	4.5	193021	3.2
1974	12600	1.1	25321	1.7	1280	2.2	39201	1.4	165070	4.6	204271	3.2
1975	12795	1.0	27561	1.8	1372	2.4	41728	1.5	171661	4.8	213689	3.3
1976	12100	0.9	24613	1.5	1402	2.1	38115	1.3	173750	5.0	211865	3.3
1977	12937	0.9	23944	1.4	1185	1.7	38066	1.2	180621	5.2	218687	3.3
1978	11304	0.8	20161	1.2	1080	1.5	32545	1.0	153818	4.2	186363	2.7
1979	11524	0.8	21648	1.3	1252	1.7	34424	1.0	162772	4.2	197196	2.7
1980	10913	0.7	20760	1.2	1287	1.7	32960	1.0	163541	4.2	196501	2.7
1981	12410	0.8	20525	1.2	1266	1.6	34229	1.0	164143	4.3	198372	2.8
1982	11934	0.8	18217	1.1	1216	1.5	31381	1.0	156562	4.7	187943	2.8
1983	11729	0.7	18062	1.0	1091	1.3	30894	0.9	151105	4.7	181999	2.8
1984	13036	0.7	19482	1.1	1251	1.5	33782	0.9	161000	4.9	194782	2.9
1985	15274	0.8	21034	1.2	1208	1.5	37528	1.0	152222	4.7	189750	2.8
1986	14792	0.8	19401	1.1	1030	1.3	35239	0.9	152046	4.9	187285	2.7

NOTE. 1. All reported Freeway ramp accidents have been excluded.

2. Hwys. Overall includes Tertiary roads.

3. RATE is the number of accidents per million vehicle kilometres of travel (Mv•km).

HIGHWAY DISTANCE (km) BY CLASSIFICATION

CLASSIFICATION	LENGTH	% OF TOTAL
FREEWAYS	1,494.7	7.0
KING'S HIGHWAYS	14,264.0	66.5
SECONDARY HIGHWAYS	5,400.0	25.2
TERTIARY ROADS	273.0	1.3
TOTALS	21,431.7	100.0

HIGHWAY DISTANCE (km) BY CLASSIFICATION AND No. OF LANES

CLASSIFICATION	No. OF LANES			
	1-2	3-4	5-6	7-18
FREEWAYS	–	1,184.3	238.2	72.2
KING'S HIGHWAYS	13,544.3	701.6	15.1	13.7
SECONDARY HIGHWAYS	5,389.1	10.9	–	–
TERTIARY ROADS	273.0	–	–	–
TOTAL	19,206.4	1,896.8	253.3	75.2

MAXIMUM AADT EXPERIENCED BY TYPE OF VARIATION AND No. OF LANES

VARIATION TYPE	No. OF LANES			
	1-2	3-4	5-6	7-18
LOW	19,800	102,900	145,000	288,300
INTERMEDIATE	18,500	64,200	65,900	103,350
HIGH	7,550	15,700	–	–

HIGHWAY DISTANCE (km) BY VARIATION TYPE AND AADT RANGE

VARIATION TYPE		AADT RANGE						TOTAL BY VARIATION	
		0-2,000	% COL	2,001-15,000	% COL	15,001-MAX	% COL		% COL
LOW		981.3	8.2	1,697.1	20.2	558.4	50.3	3,236.8	15.1
	% ROW	30.3		52.4		17.3		100.0	
INTERMEDIATE		5,562.4	46.7	5,309.2	63.2	537.4	48.4	11,409.0	53.2
	% ROW	48.8		46.5		4.7		100.0	
HIGH		5,371.8	45.1	1,399.7	16.6	14.4	1.3	6,785.9	31.7
	% ROW	79.2		20.6		0.2		100.0	
TOTAL BY VOLUME		11,915.5	100.0	8,406.0	100.0	1,110.2	100.0	21,431.7	100.0
	% ROW	55.6		39.2		5.2		100.0	

PART II

Traffic Volume Information

KING'S HIGHWAYS

HIGHWAY: 2

LOCATION DESCRIPTION	DIST (KM)	PATT TYPE	1986 AADT	1986 SADT	1986 SAWDT	1986 WADT	1986 AR	NOTES
BROCKVILLE W LTS L 17-18								
	0.3	CTR	5250	7000	6600	4300	1.7	
LEEDS & GRENVILLE RD 32-LYN RD								
	6.5	CTR	3700	4950	4650	3050	1.1	
HWY 401 IC 687-LONG BEACH								
	11.4	CTR	950	1250	1200	780	3.0	
W JCT L & G RD 5-MALLORYTOWN LDG RD								
	11.1	CTR	750	1000	950	620	2.0	
ESCOTT-LEEDS & LANSDOWNE TWP BDY								
	15.6	CTR	1550	2100	1950	1250	1.5	
HWY 401-IC648								
	1.0	CTR	3650	4900	4600	3000	1.5	
1000 IS PKWY IC-GANANOQUE E LTS								
GANANOQUE	4.0							
GANANOQUE W LTS L 9-10								
	0.9	LT	3600	5400	5400	2650		
LEEDS & GREN RD 37-HOWE ISLAND RD								
	3.2	LT	2700	4100	4000	1950	2.9	
LEEDS & GREN/FRONTENAC CTY BDY								
	5.7	LT	2600	3950	3850	1900	3.0	
MIDDLE RD-PITTSBURGH TWP RD C3 L24								
	7.9	CTR	3000	4000	3800	2450	1.3	
ABBEY DAWN RD - PITTS TWP RD L6/7								
	5.2	IC	5200	6000	5800	4600	1.6	
HERMES AVE-PCSS E GATE-BARRIEFIELD								
	1.3	SC	8250	9300	9900	7300	1.5	
NIAGARA PARK RD-CAMP MAIN ENT								
	0.2	SC	12500	14100	15000	11000	3.3	
HWY 15-BARRIEFIELD								
	1.2	SC	15600	17600	18700	13700	1.0	
KINGSTON E LTS-LASALLE CAUSEWAY								
KINGSTON	6.6							
KINGSTON W LTS-CNR OH								
	0.2	UC	24800	25500	27500	23300	.6	
FRONTENAC RD 23-TAYLOR-KIDD BV								
	0.3	UC	24100	24800	26800	22700	4.9	
FRONTENAC CTY RD 9 - SYDENHAM RD								
	2.1	UC	20500	21100	22800	19300	2.2	
FRONTENAC CTY RD 6 - GARDINERS RD								
	0.3	UC	18500	19100	20500	17400	3.5	
HIGHWAY 38								
	0.5	UC	14800	15200	16400	13900	3.7	
KINGSTON TWP RD C 2-3								

LOCATION DESCRIPTION	DIST (KM)	PATT TYPE	1986 AADT	1986 SADT	1986 SAWDT	1986 WADT	1986 AR	NOTES
KINGSTON TWP RD C 2-3								
	2.2	SC	8200	9300	9800	7200	3.3	
FRONTENAC RD 2-COLLINS BAY RD								
	1.5	UC	7000	7200	7800	6600	2.6	
WESTBROOK RD - KINGSTON TWP L2-3								
	2.7	SC	5400	6100	6500	4750	1.1	
FRONTENAC/LENN & ADDINGTON CTY DBY								
	3.9	SC	5400	6100	6500	4750	1.2	
POINT 0.8 KM E OF WILTON RD								
	2.3	SC	5400	6100	6500	4750	2.9	
POINT 1 5 KM W OF WILTON RD								
	3.8	SC	3700	4200	4450	3250	.4	
HIGHWAY 133								
	14.3	SC	3700	4200	4450	3250	1.4	
NAPANEE-CAMDEN RD								
NAPANEE	1.8							
NAPANEE W LTS-HERESFORD ST								
	8.7	IC	3000	3500	3350	2650	.9	
DESERONTO E LTS-BOUNDARY RD-CTY LN								
DESERONTO	2.3							
DESERONTO W LTS-WEST ST								
	2.2	IC	2000	2300	2250	1750	1.9	
S JCT HWY 49 & NORTH RD								
	4.2	CTR	1700	2300	2150	1400	1.5	
HAST RD 24 & N JCT HWY 49-MARYSVIL								
	10.8	IC	1600	1850	1800	1400	1.7	
HASTINGS RD 7-SHANNONVILLE STA RD								
	6.4	IC	3600	4200	4050	3150	1.0	
HASTINGS RD 17-POINT ANNE RD								
	3.1	IC	4500	5200	5000	3950	.6	
BELLEVILLE E LTS-CPR X-ING								
BELLEVILLE	5.5							
BELLEVILLE W LTS-SIDNEY TWP L 34-35								
	6.3	UC	11600	11900	12900	10900	1.5	
AIKENS RD SIDNEY TWP L 18-19								
	4.4	UC	12100	12500	13400	11400	1.0	
BAKER ISLAND RD-SIDNEY TWP RD L 6-7								
	1.2	UC	16400	16900	18200	15400	1.4	
HASTINGS RD 21								
	0.6	UC	14000	14400	15500	13200	.3	
TRENTON E LTS-FLINDALL ST								

LOCATION DESCRIPTION	DIST (KM)	PATT TYPE	1986 AADT	1986 SADT	1986 SAWDT	1986 WADT	1986 AR	NOTES
TRENTON E LTS-FLINDALL ST								
TRENTON	4.0							
TRENTON W LTS-TRIPP BV-CTY BDY								
	10.2	IC	6200	7200	6900	5500	.1	
WOOLER RD - NORTH HUMBERLAND RD 40								
	10.2	IC	5350	6200	6000	4700	1.3	
BRIGHTON E LTS - L 32-33								
BRIGHTON	3.5							
BRIGHTON W LTS L 5-6								
	9.0	IC	2500	2900	2800	2200	1.0	
COLBORNE E LTS-COLTON ST								
COLBORNE	2.9							
COLBORNE W LTS L 32-33								
	11.2	CR	3100	4200	3850	2500	1.1	
AIRD ST-GRAFTON								
	10.8	UC	4800	4950	5300	4500	.8	
COBOURG E LTS-COTTESMORE AVE								
COBOURG	4.2							
COBOURG W LTS-CTY BLDG								
	5.9	UC	6900	7100	7700	6500	2.1	
PORT HOPE E LTS-HAM/HOPE TWP BDY								
PORT HOPE	3.9							
VICTORIA ST-PORT HOPE								
	1.5	IC	4750	5500	5300	4200		
N'UMBERLAND RD 70-PORT HOPE N LTS								
	1.1	IC	3750	4350	4200	3300	2.0	
HWY 401 IC 461								
	1.3	IC	2050	2400	2300	1800	2.1	
HWY 106 - N'UMBERLAND RD 10-WELCOME								
	9.5	CR	1300	1750	1600	1050	1.6	
NEWCASTLE E LTS-HOPE TWP BDY RD								
	3.4	CR	1350	1800	1650	1100	.6	
DURHAM RD 18 - NEWTONVILLE								
	6.8	IC	1700	1950	1900	1500	2.6	
NEWCASTLE CPR SUBWAY								
	1.1	IC	1700	1950	1900	1500	2.9	
NEWCASTLE-START OF NON ASSUMED								

LOCATION DESCRIPTION	DIST (KM)	PATT TYPE	1986 AADT	1986 SADT	1986 SAWDT	1986 WADT	1986 AR	NOTES
NEWCASTLE-START OF NON ASSUMED								
NEWCASTLE	.5							
BALDWIN ST-NEWCASTLE								
	2.1	IC	4100	4750	4600	3600	1.6	
HWYS 35 & 115 IC-OP								
	4.0	IC	5550	6400	6200	4900	.9	
MCGILL MEM GATES								
NEWCASTLE	3.1							
DURHAM RD 57 - NEWCASTLE								
	6.2	IC	8000	9300	9000	7000	1.7	
DURHAM RD 34 - COURTICE RD								
	2.9	IC	8000	9300	9000	7000	2.2	
OSHAWA E LTS - PT HOPE/TOR DIS BDY								
OSH/WHIT	12.8							
WHITBY L-31/32-END OF NON ASSUMED								
	6.7	IC	17500	20300	19600	15400	1.3	
ROTHERGLEN RD-AJAX								
	1.5	IC	17500	20300	19600	15400	2.8	
AJAX/PICKERING LTS								
	0.3	IC	18000	20900	20200	15800	.5	
SOUTHVIEW DR-PICKERING								
	2.9	IC	18000	20900	20200	15800	2.5	
DURHAM RD 29 - LIVERPOOL RD								
	2.9	C	22000	24900	24900	19400	1.2	
DURHAM RD 38-WHITES RD								
	1.9	C	19400	21900	21900	17100	2.8	
PICKERING/SCARB LTS-ROUGE RI BR								
	2.2	C	19400	21900	21900	17100	.2	
HWY 401 IC (R-54) SCARBOROUGH								
METRO TO HAM-108.2								
ANCASTER-HAMILTON DR								
	0.5	C	4350	4900	4900	3850		
HWY 403 IC-ANCASTER								
	2.0	C	18100	20500	20500	15900	1.0	
E JCT HWY 53-DUFF'S CORNERS								
	1.6	C	21400	24200	24200	18800	1.7	
HWY 52-HAM/WENT RD 222								
	5.3	C	18100	20500	20500	15900	1.3	
ANCASTER W LTS								

LOCATION DESCRIPTION	DIST (KM)	PATT TYPE	1986 AADT	1986 SADT	1986 SAWDT	1986 WADT	1986 AR	NOTES
ANCASTER W LTS								
	1.0	C	18000	20300	20300	15800	1.5	
PT 6.3KM W OF HWY 52-NR BRANT RD 17								
	7.0	C	18000	20300	20300	15800	1.2	
E JCT HWY 403-HWY 54								
	0.7	C	9200	10400	10400	8100	2.1	
CAINSVILLE-BLOSSOM AVE								
	0.8	UC	11000	11300	12200	10300	1.2	
BRANTFORD E LTS-GARDEN AVE								
BRANTFORD	9.4							
W JCT HWY 403-BRANTFORD W LTS								
	2.4	UC	6300	6500	7000	5900	1.1	
BRANT RD 23-POWER LINE RD								
	3.4	UC	7850	8100	8700	7400	.9	
HWY 5-DUNDAS ST- BRANT RD 53								
	0.9	UC	11400	11700	12700	10700	1.1	
BRANT RD 51 - WILLOW ST								
	0.4	UC	7400	7600	8200	7000	2.8	
GRAND RIVER ST-PARIS								
PARIS	.5							
HWY 24A-DUMFRIES ST-PARIS								
	1.1	C	4750	5400	5400	4200	1.0	
REST ACRES RD-7094-BRANTFORD TWP								
	5.5	IC	2500	2900	2800	2200	.8	
OXFORD RD 47								
	6.2	IC	2500	2900	2800	2200	.4	
BRANT RD 25								
	12.7	IC	7400	8600	8300	6500	.3	
HWY 53-DIST 4/2 BDY-EASTWOOD								
	1.1	IC	10050	11700	11300	8800		
HWY 401 IC 238								
	2.3	C	7750	8800	8800	6800	1.8	
WOODSTOCK E LTS								
WOODSTOCK	5.7							
THAMES R BR E END-WOODSTOCK								
	5.8	C	4100	4650	4650	3600	1.5	
OXFORD RD 11-BEACHVILLE RD								
	13.4	C	4100	4650	4650	3600	.7	
E JCT HWY 19-THAMESFORD								
	0.2	SC	7100	8000	8500	6200	1.9	
W JCT HWY 19-THAMESFORD								

LOCATION DESCRIPTION	DIST (KM)	PATT TYPE	1986 AADT	1986 SADT	1986 SAWDT	1986 WADT	1986 AR	NOTES
W JCT HWY 19-THAMESFORD								
	3.7	SC	7550	8500	9100	6600	1.0	
OXFORD/MIDDLESEX CTY BDY-WEST								
	6.0	SC	7550	8500	9100	6600	.4	
MIDDLESEX RD 32 - SHAW SIDE RD								
	0.9	SC	10000	11300	12000	8800	.9	
MIDDLESEX RD 27-THORNDALE RD								
	2.7	SC	10900	12300	13100	9600	.6	
LONDON E LTS-CRUMLIN RD								
LONDON	14.4							
LONDON W LTS-SOUTHDALE RD								
	2.8	SC	11750	13300	14100	10300	2.2	
HIGHWAY 135 - WESTMINSTER								
	1.3	SC	14300	16200	17200	12600	1.9	
LAMBETH E LTS - CAMPBELL ST								
	0.8	SC	11900	13400	14300	10500	2.9	
W JCT HWY 4 & MIDD RD 40-LAMBETH								
	0.5	SC	5300	6000	6400	4650	15.5	
LAMBETH W LTS - DINGMAN CR								
	10.9	C	4350	4900	4900	3850	.6	
HWY 81 - DELAWARE WEST								
	0.6	C	2900	3300	3300	2550	3.1	
HWY 402 IC 86								
	13.7	C	2250	2550	2550	2000	1.3	
MIDDLESEX RD 9-MELBOURNE								
	14.8	C	2050	2300	2300	1800	.8	
HWY 80-STRATHBURN								
	5.0	C	2050	2300	2300	1800	.3	
HWY 76-WOODGREEN								
	4.9	C	1800	2050	2050	1600	.6	
MIDDLESEX RD 1 - WARDSVILLE								
	8.4	C	1600	1800	1800	1400	.6	
MIDD/KENT BDY-MIDD RD 14-DIS 2/1 LN								
	0.9	C	2100	2350	2350	1850	1.4	
KENT RD 22-PETER ST TO BOTHWELL								
	3.0	C	1600	1800	1800	1400		
HWY 79-BOTHWELL RD								
	9.8	C	2300	2600	2600	2000	.9	
THAMESVILLE E LTS-CNR X-ING								
THAMESVILLE	1.4							
THAMESVILLE W LTS-CAMDEN TWP L 14								
	8.1	C	2850	3200	3200	2500	.7	
KENT RD 15-KENT BR								

HIGHWAY: 2

LOCATION DESCRIPTION	DIST (KM)	PATT TYPE	1986 AADT	1986 SADT	1986 SAWDT	1986 WADT	1986 AR	NOTES
KENT RD 15-KENT BR								
	7.6	C	3600	4050	4050	3150	.8	
KENT RD 28-KING'S CORS								
	4.5	C	4500	5100	5100	3950	1.4	
KENT RD 30								
	1.3	C	6950	7900	7900	6100	1.8	
GILMORE AV-CHATHAM TWP RD L S								
	0.4	UC	8000	8200	8900	7500	1.7	
CHATHAM E LTS L 3-4								
CHATHAM	7.0							
CHATHAM W LTS - RALEIGH TWP L 20								
	1.0	UC	10900	11200	12100	10200	.8	
CNR X-ING								
	16.2	C	5700	6400	6400	5000	.7	
HWY 401 - IC 63								
	4.0	C	4300	4850	4850	3800	.6	
TILBURY E LIMITS								
TILBURY	2.4							
TILBURY W LTS-CREEK BRIDGE								
	0.7	IC	4300	5000	4800	3800		
HWY 401 - IC 56								
	11.6	IC	3200	3700	3600	2800	1.0	
TILBURY N - ROCHESTER TWP BDY								
	7.4	IC	3700	4300	4150	3250	1.0	
ESSEX RD 42								
	2.4	IC	1600	1850	1800	1400	.7	
BELLE RIVER E LTS-DUCK CREEK BR								
BELLE RIVER	2.5							
BELLE RIVER W LTS								
	5.3	C	7700	8700	8700	6800	1.6	
W JCT ESSEX RD 2 - PUCE								
	7.0	C	7200	8100	8100	6300	.9	
ESSEX RD 19								
	2.6	C	13750	15500	15500	12100	2.3	
BANWELL RD - SANDWICH SOUTH TWP								

LOCATION DESCRIPTION	DIST (KM)	PATT TYPE	1986 AADT	1986 SADT	1986 SAWDT	1986 WADT	1986 AR	NOTES
	HIGHWAY 2A							
HWY 401 IC								
	1.2	UC	17400	17900	19300	16400		
HWY 401 U/P								
	2.2	UC	17400	17900	19300	16400	.7	
HWY 2 - SCARBOROUGH								
	HIGHWAY 3							
NIAGARA RD 126-FORT ERIE								
	3.0	T	10850	19900	19400	6700	2.4	
PETIT RD C 4-5								
	6.5	T	8150	14900	14600	5100	1.3	
RIDGE RD - FORT ERIE								
	1.1	T	6000	11000	10700	3700	1.2	
NIAGARA RD 116-GORHAM RD								
	7.4	T	4450	8100	8000	2750	.9	
NEFF RD-SHERKSTON RD								
	3.2	CTR	6000	8000	7600	4900	.9	
NIAGARA RD 5-E JCT KILLAY RD								
	4.4	CTR	5000	6700	6300	4100	1.7	
HWY 140-PORT COLBORNE								
	0.5	CTR	6300	8400	7900	5200	4.3	
NIAG RD 68-PORT COLBORNE-WELLAND RD								
	3.4							
PORT COLBORNE								
PORT COLBORNE W LTS-TOWNLINE RD								
	4.6	CTR	5600	7500	7100	4600	1.8	
NIAGARA RD 30 - GOLF COURSE RD								
	2.7	CTR	3550	4750	4450	2900	.9	
NIAGARA RD 3-LONG BEACH RD								
	6.5	CTR	3500	4700	4400	2850	1.7	
NIAG RD 23/24-CHAMBERS CORS								
	9.7	IC	3950	4600	4400	3500	1.2	
NIAGARA/HALDIMAND-NORFOLK REG BDY								
	10.1	IC	3950	4600	4400	3500	1.8	
DUNNVILLE - BOLTON TRACT RD								
	3.2							
DUNNVILLE								

LOCATION DESCRIPTION	DIST (KM)	PATT TYPE	1986 AADT	1986 SADT	1986 SAWDT	1986 WADT	1986 AR	NOTES
DUNNVILLE-ROBINSON RD								
	1.3	LT	5250	7900	7800	3850	.4	
HALD/NORF RD 17-DUNNVILLE								
	9.5	CTR	2350	3150	2950	1950	2.2	
HALD/NORF RD 14-DARLING RD								
	7.7	CTR	2350	3150	2950	1950	1.4	
HIGHWAY 56								
	7.4	CTR	3150	4200	3950	2600	1.3	
HALDIMAND (CAYUGA) - THORNBURN ST								
HALDIMAND (CAYUGA)	.7							
HALDIMAND (CAYUGA) - OUSE ST								
	8.1	C	3950	4450	4450	3500	.7	
HALDIMAND-NORFOLK RD 20								
	13.3	C	3050	3450	3450	2700	.7	
NANTICOKE L 5-6-JARVIS								
NANTICOKE-HWY 6	1.3							
NANTICOKE L 3-JARVIS								
	9.1	C	3800	4300	4300	3350	.7	
HALDIMAND-NORFOLK RD 5-COCKSHUTT RD								
	5.5	UC	6000	6200	6700	5600	1.0	
NANTICOKE/SIMCOE E LTS - IRELAND RD								
SIMCOE-HWY 24	4.1							
SIMCOE-START OF ASSUMPTION								
	5.0	IC	5200	6000	5800	4600	1.6	
HALDIMAND-NORFOLK RD 25-NIXON RD								
	7.2	IC	5350	6200	6000	4700	.8	
HALDIMAND-NORFOLK RD 46-PINE INN								
	1.8	IC	7550	8800	8500	6600	1.0	
DELHI S LTS-WILSON AVE								
DELHI	2.1							
TALBOT RD-DELHI								
	0.6	C	7950	9000	9000	7000		
E JCT HWY 59								
	10.1	C	5000	5700	5700	4400	1.2	
HALDIMAND-NORFOLK RD 38-COURTLAND								
	1.2	C	5750	6500	6500	5100	.8	
W JCT HWY 59								
	3.8	IC	6750	7800	7600	5900	1.2	
SIMCOE ST - TO TILLSONBURG								

LOCATION DESCRIPTION	DIST (KM)	PATT TYPE	1986 AADT	1986 SADT	1986 SAWDT	1986 WADT	1986 AR	NOTES
SIMCOE ST - TO TILLSONBURG								
	1.2	SC	2300	2600	2750	2000	10.9	
HALDIMAND-NORFOLK / OXFORD REG BDY								
	1.6	SC	2300	2600	2750	2000	.7	
HWY 19 - VIENNA ST - TILLSONBURG								
	1.6	SC	2300	2600	2750	2000	3.0	
W JCT HALD/NORF RD 52-JOHN POUND RD								
	1.6	C	3050	3450	3450	2700	.6	
TILLSONBURG W LTS-OXFORD/ELGIN BDY								
	6.4	C	3050	3450	3450	2700	.3	
ELGIN RD 44 - EDEN RD								
	6.9	C	3850	4350	4350	3400	.2	
MALAHIDE TWP RD -L30-31								
	7.2	C	5700	6400	6400	5000	.9	
AYLMER E LTS-ELK ST								
AYLMER	2.3							
AYLMER W LTS L 80-81								
	7.1	UC	7150	7400	7900	6700	1.0	
HWY 74-NEW SARUM								
	5.1	UC	8250	8500	9200	7800	.6	
TALBOT ST-7180-E JCT CENTENNIAL RD								
	1.2	UC	3350	3450	3700	3150	4.1	
ST THOMAS E LTS-W JCT CENTENNIAL RD								
	2.3	UC	1700	1750	1900	1600	.7	
FIRST AVE IC								
	3.6	UC	5800	6000	6400	5500	.5	
ELGIN RD 25 - WELLINGTON RD								
	3.7	UC	3150	3250	3500	2950	1.6	
HWY 4 - TALBOTVILLE ROYAL								
	6.3	IC	2700	3150	3000	2400	1.8	
ELGIN RD 19-FROME								
	4.0	IC	2700	3150	3000	2400	.3	
ELGIN RD 20-SHEDDEN								
	6.4	IC	2500	2900	2800	2200	1.7	
ELGIN RD 14-IONA								
	9.0	IC	1450	1700	1600	1300	.2	
ELGIN RD 8 - WALLACETOWN								
	10.8	IC	1450	1700	1600	1300	.9	
HWY 76-EAGLE								
	13.6	CR	1200	1600	1500	960	1.8	
ELGIN/KENT CTY BDY-DISTRICT 2/1 LN								
	16.8	CR	1200	1600	1500	960	.1	
HWY 21-KENT RD 17-MORPETH								
	4.5	CR	1450	1950	1800	1150		
HWY 51-EATONVILLE								

LOCATION DESCRIPTION	DIST (KM)	PATT TYPE	1986 AADT	1986 SADT	1986 SAWDT	1986 WADT	1986 AR	NOTES
HWY 51-EATONVILLE								
	11.0	CR	2300	3100	2850	1850	.5	
BLENHEIM E LTS-REGENT ST								
BLENHEIM	2.0							
BLENHEIM S LTS-C & O OH								
	5.3	CTR	4000	5400	5000	3300	.3	
KENT RD 10-CEDAR SPRINGS								
	10.0	CTR	2300	3100	2900	1900	.8	
KENT RD 6-BUXTON RD-OUVRY								
	15.8	CTR	1100	1450	1400	900	.8	
KENT RD 5-STEVENSON RD								
	16.0	CTR	1200	1600	1500	980	.6	
WHEATLEY E LTS L 216-217								
WHEATLEY	1.0							
WHEATLEY W LTS L 218-219								
	10.7	C	4200	4750	4750	3700	1.4	
LEAMINGTON E LTS								
LEAMINGTON	2.5							
LEAMINGTON W LTS-ARMSTRONG DR								
	0.8	C	7600	8600	8600	6700	4.1	
ESSEX RD 48								
	1.8	IC	9000	10400	10100	7900	1.0	
ESSEX RD 31								
	4.0	IC	6200	7200	6900	5500	2.3	
ESSEX RD 34								
	3.3	C	4500	5100	5100	3950	1.5	
ESSEX RD 18								
	3.3	C	4700	5300	5300	4150	.5	
ESSEX RD 29-DIVISION RD								
	3.0	C	6800	7700	7700	6000	1.5	
ESSEX RD 27								
	6.2	C	6800	7700	7700	6000	.1	
ESSEX RD 23								
	6.9	C	8900	10100	10100	7800	1.0	
ESSEX RD 19								
	2.8	C	7600	8600	8600	6700	.6	
W JCT ESSEX RD 34-TALBOT RD								
	5.0	C	9100	10300	10300	8000	1.1	
ESSEX RD 11-WALKER RD								
	2.2	C	7050	8000	8000	6200	2.5	
HWY 401 IC 13								

LOCATION DESCRIPTION	DIST (KM)	PATT TYPE	1986 AADT	1986 SADT	1986 SAWDT	1986 WADT	1986 AR	NOTES
HWY 401 IC 13								
	0.9	UC	13500	13900	15000	12700	1.1	
HWY 3B-HOWARD AVE-ESSEX RD 9								
	3.6	UC	11100	11400	12300	10400	2.1	
ESSEX RD 6-WINDSOR S LTS-CABANA RD								
	HIGHWAY 4							
PORT STANLEY N LTS C 1-2								
	3.9	LT	4250	6400	6300	3100	.7	
ELGIN RD 27 - UNION								
	3.4	LT	6350	9600	9500	4650	1.0	
ELGIN RD 45-TO JAFFA								
	3.7	LT	7550	11400	11200	5500	1.1	
ST THOMAS S LTS-C & OR X-ING								
	1.8	IC	5400	6300	6000	4750		
ST THOMAS W LTS - KETTLE CR BR								
	0.2	IC	4750	5500	5300	4200	2.9	
TALBOT ST-7180-ELGIN RD 25								
	3.7	C	5900	6700	6700	5200	.8	
HWY 3 - TALBOTVILLE ROYAL								
	3.7	C	6500	7300	7300	5700	1.5	
ELGIN/MIDDLESEX CTY BDY								
	2.3	C	8750	9900	9900	7700	1.6	
HWY 401-IC 177/OP								
	4.6	C	7900	8900	8900	7000	1.5	
HWY 402 IC 98								
	1.2	C	10100	11400	11400	8900	.9	
LAMBETH S LTS L 68-69								
	0.8	C	11100	12500	12500	9800	.3	
W JCT HWY 2 - LAMBETH								
LONDON	17.0							
LONDON N LTS-NORTHCREST DR								
	2.0	C	8900	10100	10100	7800	.2	
MIDDLESEX RD 28 - ARVA								
	5.6	C	7850	8900	8900	6900	.7	
MIDDLESEX RD 16 - ILDERTON RD								
	8.2	C	6750	7600	7600	5900	1.0	
HWY 7 - ELGINFIELD								
	4.0	C	6450	7300	7300	5700	1.4	
LUCAN S LTS C 4-5								

LOCATION DESCRIPTION	DIST (KM)	PATT TYPE	1986 AADT	1986 SADT	1986 SAWDT	1986 WADT	1986 AR	NOTES
LUCAN S LTS C 4-5								
LUCAN	2.0							
LUCAN N LTS L 3-4	2.9	IC	4900	5700	5500	4300	1.5	
N JCT MIDDLESEX RD 22 - CLANDEBOYE	3.8	IC	5550	6400	6200	4900	1.2	
BIDDULPH TWP RD L 15-16	6.1	IC	5500	6400	6200	4850	.7	
HURON RD 21	5.8	IC	6600	7700	7400	5800	.9	
EXETER S LTS-WATERLOO ST								
EXETER	2.6							
EXETER N LTS-USBORNE TWP L 21	7.7	C	5450	6200	6200	4800	.5	
HWY 84 - HENSALL	0.5	C	4750	5400	5400	4200	2.3	
HENSALL N LTS	3.5	C	4900	5500	5500	4300	.2	
HURON RD 12-KIPPEN	15.2	C	3600	4050	4050	3150	.8	
CLINTON S LTS - BAYFIELD R BR								
CLINTON	2.3							
CLINTON - ST JAMES ST	0.1	C	2450	2750	2750	2150		
HURON RD 8 - CLINTON N LTS	14.8	C	2450	2750	2750	2150	.8	
HURON RD 25-TWP BDY	10.8	IC	2850	3300	3200	2500	.8	
HURON RD 20-BELGRAVE	8.2	IC	2850	3300	3200	2500	1.1	
HWY 86-WINGHAM S LTS								
WINGHAM	1.9							
WINGHAM N LTS-NORTH ST	5.5	IC	1950	2250	2200	1700	1.5	
W JCT HURON/BRUCE CTY BDY	1.8	IC	1950	2250	2200	1700	.8	
E JCT CTY BDY-DIST 3/5 LN-BELMOR RD	4.7	IC	1950	2250	2200	1700		
TEESWATER S LTS C 5								

LOCATION DESCRIPTION	DIST (KM)	PATT TYPE	1986 AADT	1986 SADT	1986 SAWDT	1986 WADT	1986 AR	NOTES
TEESWATER S LTS C 5								
TEESWATER	2.1							
TEESWATER N LTS C 7								
	9.9	CR	1600	2150	2000	1300	.5	
W JCT HWY 9 - DURHAM RD								
	13.4	IC	3150	3650	3550	2750	.8	
E JCT HWY 9-WALKERTON S LTS								
WALKERTON	3.1							
WALKERTON E LTS L 31-32								
	0.8	SC	6100	6900	7300	5400	.6	
BRUCE RD 19-CHESLEY								
	7.5	SC	5000	5700	6000	4400	1.5	
HANOVER W LTS-CNR OH								
HANOVER	2.8							
HANOVER E LTS L 11-12								
	3.9	IC	4100	4750	4600	3600	1.2	
W JCT GREY RD 3								
	10.5	IC	3500	4050	3900	3100	.6	
DURHAM W LTS C 1-2								
DURHAM	2.7							
DURHAM E LTS C 1-2								
	3.4	CTR	1450	1950	1850	1200	.6	
BASELINE RD								
	19.5	CTR	1450	1950	1850	1200	1.5	
FLESHERTON S LTS-RANGE 1-2 LINE								
FLESHERTON	2.1							
FLESHERTON N LTS								
	12.7	LT	2350	3550	3500	1700	.8	
W JCT GREY RD 2								
	12.4	LT	1300	1950	1950	950	.3	
HWY 24-GREY/SIMCOE CTY BDY								

LOCATION DESCRIPTION	DIST (KM)	PATT TYPE	1986 AADT	1986 SADT	1986 SAWDT	1986 WADT	1986 AR	NOTES
	HIGHWAY 5							
PEEL RD 19-WINSTON CHURCHILL BLVD	1.5	SC	11550	13100	13900	10200	2.5	
HWY 403 IC - MISSISSAUGA	0.6	SC	14700	16600	17600	12900	.9	
W JCT MISSISSAUGA - OAKVILLE LTS	2.9	SC	10100	11400	12100	8900	1.1	
HALTON RD 3-TRAFALGAR RD	7.4	SC	11250	12700	13500	9900	1.7	
HWY 25-PALERMO	2.1	SC	9600	10800	11500	8400	2.0	
HALTON RD 22	6.1	C	12500	14100	14100	11000	.7	
HALTON RD 1-GUELPH LINE RD	3.5	C	12500	14100	14100	11000	1.6	
BURLINGTON W LTS - TOWNLINE RD	0.5	C	11450	12900	12900	10100	.5	
HAMILTON/WENT RD 42	2.0	C	12500	14100	14100	11000	1.0	
FIRST ST - FLAMBORO TWP	0.9	C	12500	14100	14100	11000	1.5	
HAM/WENT RD 554	2.8	C	10800	12200	12200	9500	2.0	
HWY 6-CLAPPISON'S CORNERS	3.1	C	10400	11800	11800	9200	2.1	
W JCT HAM-WENT RD 505	9.6	IC	5350	6200	6000	4700	1.3	
HWY 8-PETER'S CORNERS	0.2	IC	2600	3000	2900	2300	15.8	
HIGHWAY 52	7.2	IC	2600	3000	2900	2300	1.5	
HAM/WENT RD 503-LYNDEN RD	5.1	IC	2400	2800	2700	2100	1.6	
HAMILTON-WENTWORTH/BRANT CTY BDY	2.5	IC	2400	2800	2700	2100	1.4	
ST GEORGE E LTS	1.3	IC	3100	3600	3450	2750	2.0	
ST GEORGE W LTS-ARENA RD(N)	2.4	IC	2800	3250	3150	2450		
N JCT HWY 24-BRANT RD 35(W)	3.5	IC	7400	8600	8300	6500	1.0	
S JCT HWYS 24 & 99-OSBORNE CORNERS	6.8	IC	2600	3000	2900	2300	.9	
HWY 2 - PARIS RD-BRANT RD 53								

LOCATION DESCRIPTION	DIST (KM)	PATT TYPE	1986 AADT	1986 SADT	1986 SAWDT	1986 WADT	1986 AR	NOTES
	HIGHWAY 6							
HWY 24-NANTICOKE								
	3.6	CTR	3200	4300	4050	2600	1.0	
BLUELINE RD 6 - 7								
	2.0	CTR	4200	5600	5300	3450	1.0	
NANTICOKE-PORT DOVER-MILL RD								
PORT DOVER	2.0							
CLINTON ST-NANTICOKE								
	0.8	CR	5250	7100	6500	4200	5.2	
SCOTT ST								
	12.4	CR	2050	2750	2550	1650	1.9	
NANTICOKE-FORMER JARVIS LTS L 3								
JARVIS	2.1							
N JCT HALD/NORF RD 69								
	1.3	IC	4100	4750	4600	3600		
HALD/NORF RD 55								
	4.8	IC	4850	5600	5400	4250	.4	
HALD/NORF RD 18 - SANDUSK RD								
	1.6	IC	6200	7200	6900	5500	1.1	
HALDIMAND-NORFOLK RD 9-HAGERSVILLE								
HAGERSVILLE	1.6							
HAGERSVILLE L 28-29								
	11.1	IC	7100	8200	8000	6200	1.1	
S JCT HWY 7191-HALDIMAND								
	6.5	IC	1450	1700	1600	1300	1.7	
N JCT HWY 7191-HALDIMAND								
	2.9	IC	12000	13900	13400	10600	1.0	
HALDIMAND N LTS/GLANBROOK TWP BDY								
	4.9	IC	12800	14800	14300	11300	.8	
HAM-WENT RD 637-MOUNT HOPE								
	4.8	IC	14400	16700	16100	12700	1.3	
HAMILTON S LTS-ALDERLEA AVE								
HAMILTON-O/L 403	14.1							
W JCT HWY 403 IC								
	2.5	IC	25400	29500	28400	22400	.1	
OLD HWY 6-PLAINS RD EAST								
	2.2	C	25400	28700	28700	22400	3.5	
HWY 5-CLAPPISON'S CORNERS								

LOCATION DESCRIPTION	DIST (KM)	PATT TYPE	1986 AADT	1986 SADT	1986 SAWDT	1986 WADT	1986 AR	NOTES
HWY 5-CLAPPISON'S CORNERS								
	3.9	C	16700	18900	18900	14700	.8	
HAM-WENT RD 521-MILLGROVE RD(W)								
	6.1	C	15800	17900	17900	13900	.8	
HAM-WENT RD 536-CARLISLE RD(E)								
	3.2	C	15400	17400	17400	13600	.4	
HAM/WENT RD 97-FREELTON								
	5.3	C	13400	15100	15100	11800	1.2	
HAM-WENTWORTH/WELLINGTON BDY								
	3.7	C	13400	15100	15100	11800	.9	
WELLINGTON RD 36-MORRISTON								
	1.0	C	14700	16600	16600	12900	3.4	
E JCT HWY 401-IC299								
SEE OLAP HWY 401	4.3							
W JCT HWY 401-IC296-DISTS 3/4 BDY								
	5.2	C	8350	9400	9400	7300	.3	
GUELPH S LTS-CLAIR RD								
	3.2	C	8900	10100	10100	7800	.9	
KORTRIGHT RD-GUELPH								
	1.8	C	11700	13200	13200	10300	2.6	
COLLEGE AVE								
	1.6	UC	18000	18500	20000	16900	1.4	
HWY 24 & S JCT HWY 7-WELLINGTON ST								
	1.8	UC	24600	25300	27300	23100	3.6	
WILLOW RD								
	0.8	UC	19150	19700	21300	18000	.9	
SPEEDVALE-GUELPH								
	1.1	UC	14700	15100	16300	13800	2.9	
N JCT HWY 7-WOODLAWN RD								
URBAN GUELPH	2.4							
GUELPH N LTS L 1-2								
	3.5	IC	9200	10700	10300	8100	1.2	
WELLINGTON RD 7 - ELORA RD								
	2.3	IC	6550	7600	7300	5800	.9	
WELLINGTON RD 38								
	11.1	IC	7800	9000	8700	6900	1.5	
FERGUS S LTS C 1-2								
FERGUS	3.1							
FERGUS N LTS-NICHOL TWP RD L 19								
	16.5	IC	4750	5500	5300	4200	.8	
HWY 9 - ARTHUR S LTS								

LOCATION DESCRIPTION	DIST (KM)	PATT TYPE	1986 AADT	1986 SADT	1986 SAWDT	1986 WADT	1986 AR	NOTES
HWY 9 - ARTHUR S LTS								
ARTHUR-CONESTOGA RIV BR	0.2	IR	7000	9200	7700	5600	11.7	
ARTHUR	1.9							
ARTHUR N LTS-WELLS ST								
MOUNT FOREST S LTS-ARTHUR TWP L 2	21.2	CR	3950	5300	4900	3150	.8	
MOUNT FOREST	2.7							
WELL/GREY BDY-DIST 3/5 LN-MT FOR NL								
N JCT GREY RD 9-ORCHARD	12.1	IR	3950	5200	4350	3150	1.0	
DURHAM S LTS-DOUGLAS ST-BENT SDRD27	9.3	IR	3950	5200	4350	3150	1.4	
DURHAM - HWY 4	2.3							
DURHAM N LTS L 24-WATER TOWER								
GREY RD 4 - DESBORO RD	29.3	CR	2750	3700	3400	2200	.6	
CHATSWORTH S LTS L 5-DIV 2/3	0.8	CR	3100	4200	3850	2500	2.2	
MCNAB ST - CHATSWORTH	0.3	CR	3100	4200	3850	2500	5.9	
CHATSWORTH	.5							
HWY 10-CHATSWORTH								
CHATSWORTH N LTS - MASSIE RD	0.3	CR	6250	8400	7800	5000	1.5	
OWEN SOUND S LTS - FOURTH ST	11.0	CR	6250	8400	7800	5000	1.0	
OWEN SND- 10/21/26	3.9							
OWEN SOUND W LTS-9TH & ALPHA STS								
ENT TO GREY COUNTY MALL	1.4	C	16500	18600	18600	14500	2.0	
S JCT HWY 70-SHALLOW LAKE RD	1.0	C	10350	11700	11700	9100	.8	
W JCT HWY 21-GREY/BRUCE CTY LINE	11.6	C	4400	4950	4950	3850	.7	
N JCT HWY 70-HEPWORTH	10.3	IR	2150	2800	2350	1700	.7	

LOCATION DESCRIPTION	DIST (KM)	PATT TYPE	1986 AADT	1986 SADT	1986 SAWDT	1986 WADT	1986 AR	NOTES
N JCT HWY 70-HEPWORTH								
	11.2	HT	3350	6800	6100	1550	.7	
WIARTON S LTS-C 21-22								
WIARTON	2.1							
WIARTON N LTS - AMABEL TWP C 23-24								
	2.0	CR	3750	5100	4650	3000	.7	
BRUCE RD 9-COLPOY BAY RD								
	27.0	HT	1800	3650	3250	830	.5	
BRUCE RD 9-FERNDALE								
	20.3	HT	1350	2750	2450	620	.7	
LINDSAY TWP RD L 30-31-MILLER LAKE								
	26.2	HT	900	1850	1650	410	1.0	
TOBERMORY FERRY DOCK								
FERRY	45.0							
SOUTH BAYMOUTH FERRY DOCKS								
	12.9	T	550	1000	980	340	.4	
SEC HWY 542								
	17.0	T	650	1200	1150	400	1.0	
MANITOWANING RD-(MEREDITH ST)								
	24.3	LT	750	1150	1100	550	1.5	
SHEGUIANDAH - GREEN BAY RD								
	8.9	LT	1500	2250	2250	1100	.4	
LITTLE CURRENT S LTS L 21-22								
LITTLE CURRENT	1.7							
LITTLE CURRENT N LTS-N CHANNEL BR								
	24.9	LT	2100	3150	3150	1550	1.0	
MANITOULIN/SUDBURY DIST BDY								
	20.5	LT	2100	3150	3150	1550	1.3	
ESPANOLA S LTS - PARK ENT								
	1.9	LT	4550	6900	6800	3300	1.0	
ESPANOLA-QUEENSWAY-WEST BAY RD								
ESPANOLA	2.0							
TUDHOPE ST-ESPANOLA								
	2.7	IT	5100	7400	6800	4000	3.0	
HIGHWAY 17								

LOCATION DESCRIPTION	DIST (KM)	PATT TYPE	1986 AADT	1986 SADT	1986 SAWDT	1986 WADT	1986 AR	NOTES
	HIGHWAY 7							
HWYS 417&17 IC 145								
	4.0	CR	8150	11000	10100	6500	.2	
OTTAWA-CARLTON RD 36								
	6.9	CR	8500	11500	10500	6800	.5	
OTTAWA-CARLETON RD 3-DWYER HILL RD								
	3.7	CR	8600	11600	10700	6900	.9	
OTTAWA-CARLETON/LANARK BDY RD								
	7.6	CR	8600	11600	10700	6900	1.0	
HWY 15-CARLETON PLACE								
	3.8	IR	5100	6700	5600	4100	1.7	
HWY 7B-CARLETON PLACE								
	4.5	CR	5900	8000	7300	4700	1.4	
LANARK RD 9 - CLAYTON RD								
	4.5	IR	5000	6600	5500	4000	.9	
LANARK RD 15 - LANARK RD								
	2.6	IR	4350	5700	4800	3500	.7	
S OF LANARK RD 15								
	17.4	IR	5050	6600	5600	4050	.4	
PERTH E LTS - LOTS 2 & 3								
	0.6	C	10000	11300	11300	8800	.5	
HWY 43-WILSON ST-PERTH-DIST 9/8								
	0.6	C	10000	11300	11300	8800	1.4	
SEC HWY 511 - PERTH W LTS								
	10.5	IR	4000	5200	4400	3200	.7	
WEMYSS RD - BATHURST TWP RD L 11								
	12.1	IR	3800	5000	4200	3050	.5	
LANARK RD 36 - TO MABERLY								
	4.8	IR	3550	4650	3900	2850	.6	
LANARK/FRONTENAC CTY BDY								
	7.9	IR	3550	4650	3900	2850	1.2	
HIGHWAY 38								
	1.1	IR	3900	5100	4300	3100	3.2	
SEC HWY 509-CLARENDON RD								
	25.9	IR	3200	4200	3500	2550	.6	
POINT 11.5KM W OF OLDEN TWP RD 3								
	8.6	IR	3200	4200	3500	2550	.6	
FRONTENAC/LENNOX/ADDINGTON BDY								
	5.3	IR	3200	4200	3500	2550	.5	
HWY 41-KALADAR								
	11.9	IR	3500	4600	3850	2800	1.4	
LENNOX-ADDINGTON/HASTINGS BDY								
	9.7	IR	3500	4600	3850	2800	1.2	
HWY 37-ACTINOLITE								
	10.4	IR	2600	3400	2850	2100	.4	
E JCT HASTINGS RD 23-TO MADOC								

LOCATION DESCRIPTION	DIST (KM)	PATT TYPE	1986 AADT	1986 SADT	1986 SAWDT	1986 WADT	1986 AR	NOTES
E JCT HASTINGS RD 23-TO MADOC								
	3.9	IR	2400	3150	2650	1900	.3	
HIGHWAY 62								
	15.9	IR	2300	3000	2550	1850	1.0	
MARMORA E LTS-MALONEY ST								
MARMORA	1.4							
E END CROWE RIVER BR-DISTS 8/7 BDY								
	0.5	IR	4150	5400	4550	3300		
MARMORA W LTS - CROWE LAKE RD								
	4.5	IR	4150	5400	4550	3300	.1	
HASTINGS/PETERBOROUGH CTY BDY								
	11.0	IR	4150	5400	4550	3300	.8	
HAVELOCK E LTS C 8-9 - MARY ST								
HAVELOCK	1.9							
HAVELOCK W LTS C 10								
	7.7	IR	5550	7300	6100	4450	.5	
NORWOOD E LTS								
	1.3	IR	5550	7300	6100	4450	.4	
HWY 45-NORWOOD								
	0.8	IC	5150	6000	5800	4550	2.0	
NORWOOD W LTS								
	9.0	IC	5150	6000	5800	4550	.9	
PETERBOROUGH RD 38-WESTWOOD SDRD								
	5.3	IC	5950	6900	6700	5200	.7	
OTONABEE TWP RD C 3-4								
	4.3	IC	6450	7500	7200	5700	.7	
HWY 134-LANG-KEENE RD								
	4.2	IC	9900	11500	11100	8700	.4	
9TH LINE - OTONABEE TWP								
	1.3	IC	9900	11500	11100	8700	1.5	
10TH LINE - OTONABEE TWP								
	1.7	IC	13200	15300	14800	11600	1.7	
E JCT HWY 7B-LANSDOWNE ST (NW)								
	1.7	IR	7300	9600	8000	5800	1.5	
ASHBURNHAM DR IC								
	1.5	IR	7300	9600	8000	5800		
BENSFORT RD IC								
	3.3	IR	8400	11000	9200	6700	.2	
HWY 28/115 IC-THE QUEENSWAY								
	5.0	IC	3350	3900	3750	2950	1.1	
HWY 7A-SCOTTS CRS-N MONAGHAN-C10/11								
	1.5	IC	6400	7400	7200	5600	1.7	
PETERBORO RD 5-MAPLEGROVE RD								

LOCATION DESCRIPTION	DIST (KM)	PATT TYPE	1986 AADT	1986 SADT	1986 SAWDT	1986 WADT	1986 AR	NOTES
PETERBORO RD 5-MAPLEGROVE RD								
	7.2	IC	7000	8100	7800	6200	1.5	
W JCT HWY 7B-FOWLER'S CORS								
	8.7	IC	6500	7500	7300	5700	.9	
OMEMEE E LTS L 8-9								
OMEMEE	2.7							
OMEMEE W LTS C/L L 4								
	6.2	IC	4750	5500	5300	4200	.6	
REABORO-PEACE AVE L 10-11								
	6.9	IC	5100	5900	5700	4500	.9	
HIGHWAY 36								
	1.4	CR	6600	8900	8200	5300	.6	
E JCT HWY 35 & HWY 7B								
	1.4	IR	6300	8300	6900	5000	1.9	
VICTORIA RD 4								
	4.0	IR	3300	4300	3650	2650	1.0	
W JCT HWY 35								
	8.7	IR	4800	6300	5300	3850	.9	
VICTORIA RD 6-OAKWOOD								
	6.0	IR	4100	5400	4500	3300	.8	
HIGHWAY 46								
	3.1	IR	3000	3950	3300	2400	1.2	
VICTORIA/DURHAM BDY-DISTS 6/7 BDY								
	7.0	IR	3000	3950	3300	2400	.8	
N JCT HWY 12								
	2.9	IR	5200	6800	5700	4150	1.6	
DURHAM RD 10 - SUNDERLAND								
	1.1	IR	3700	4850	4050	2950	1.3	
ALBERT ST								
	3.6	IR	4200	5500	4600	3350	.4	
DURHAM RD 13								
	4.4	IR	4200	5500	4600	3350	.9	
DURHAM RD 6-SAINTFIELD								
	5.8	IR	4500	5900	4950	3600	.6	
HIGHWAY 47								
	4.2	IR	3900	5100	4300	3100	1.2	
DURHAM RD 8-PORT PERRY RD								
	3.1	CTR	3900	5200	4900	3200	.9	
HWY 7A - MANCHESTER								
	10.1	CTR	6650	8900	8400	5500	.9	
DURHAM RD 26-THICKSON RD								
	4.2	IR	5300	6900	5800	4250	.6	
S JCT HWY 12-BROOKLIN-WHITBY								
	12.5	CR	4800	6500	6000	3850	1.3	
DURHAM RD 1-BROCK RD-PICKERING								

HIGHWAY: 7

LOCATION DESCRIPTION	DIST (KM)	PATT TYPE	1986 AADT	1986 SADT	1986 SAWDT	1986 WADT	1986 AR	NOTES
DURHAM RD 1-BROCK RD-PICKERING	7.1	CR	6000	8100	7400	4800	.6	
DURHAM/YORK REG BDY-NORTH JCT	0.8	CR	6000	8100	7400	4800		
DURHAM/YORK REG BDY-SOUTH JCT	4.2	IC	8700	10100	9700	7700	1.2	
YORK RD 69-NINTH LINE RD	2.1	SC	18100	20500	21700	15900	1.4	
HWY 48-MAIN ST-MARKHAM	1.9	UC	27300	28100	30300	25700	3.7	
YORK RD 67-MCCOWAN RD	0.9	UC	29600	30500	32900	27800	2.7	
BULLOCK RD	1.0	UC	38600	39800	42800	36300	1.7	
YORK RD 3 - UNIONVILLE BYPASS	4.4	UC	31300	32200	34700	29400	2.3	
YORK RD 8 - WOODBINE AVE	1.0	UC	39000	40200	43300	36700	2.2	
HWY 404 IC UP-MARKHAM	1.0	UC	34400	35400	38200	32300	.8	
YORK RD12-LESLIE ST-BEGIN OF 4 LANE	2.0	UC	34400	35400	38200	32300	1.0	
YORK RD 34-BAYVIEW AVE	1.9	UC	32250	33200	35800	30300	1.1	
HWY 11 -MARKHAM - VAUGHAN LTS	2.1	UC	26100	26900	29000	24500	2.0	
7196 - YORK RD 38-LANGSTAFF	2.1	UC	26800	27600	29700	25200		
CENTRE ST	2.1	UC	27150	28000	30100	25500		
YORK RD 53-DUFFERIN ST	2.1	UC	27900	28700	31000	26200	1.4	
YORK RD 6-KEELE ST	2.1	UC	37700	38800	41800	35400	3.1	
YORK RD 55-JANE ST	1.1	UC	38700	39900	43000	36400	3.2	
HWY 400 IC 29 - VAUGHAN	0.7	SC	37000	41800	44400	32600	1.8	
YORK RD 56 - WESTON RD	3.6	C	30400	34400	34400	26800	4.5	
YORK RD 7-ISLINGTON AVE	1.7	SC	34300	38800	41200	30200	3.5	
MARTINGROVE RD - WOODBRIDGE	1.0	SC	29500	33300	35400	26000	3.7	
HWY 27-VAUGHAN	2.3	SC	28150	31800	33800	24800	1.8	
HWY 50-VAUGHAN-BRAMPTON LTS								

LOCATION DESCRIPTION	DIST (KM)	PATT TYPE	1986 AADT	1986 SADT	1986 SAWDT	1986 WADT	1986 AR	NOTES
HWY 50-VAUGHAN-BRAMPTON LTS								
	5.0	SC	28200	31900	33800	24800	.8	
PEEL RD 7-AIRPORT RD-BRAMPTON								
	2.7	SC	27450	31000	32900	24200	2.1	
BRAMALEA RD L 4-5								
	1.3	UC	34900	35900	38700	32800	2.8	
PEEL RD 4-DIXIE RD								
	1.5	UC	36850	38000	40900	34600	1.9	
S JCT HWY 410-HEART LK RD								
O/LAP HWY 410	3.2							
N JCT HWY 410-HEART LK RD								
	1.0	UC	13650	14100	15200	12800	.2	
AMBRO ENT(N)-LANGSTAFF DR(S)								
	0.4	UC	13650	14100	15200	12800		
KENNEDY RD								
	0.4	UC	14950	15400	16600	14100	10.1	
CONNESTOGA DRIVE-TWO LANE BEGINS								
	1.0	UC	14950	15400	16600	14100	1.1	
JCT HWY 10-MAIN ST								
	1.4	UC	13150	13500	14600	12400	5.2	
MCLAUGHLIN RD								
	4.2	UC	10150	10500	11300	9500	1.7	
PEEL RD 1 - MISSISSAUGA RD								
	2.9	UC	12850	13200	14300	12100	1.5	
PEEL/HALTON BDY-HALTON HILLS LTS								
	0.5	UC	12850	13200	14300	12100	1.7	
HAL RD 19-WINSTON CHURCHILL BVD								
	1.6	UC	15300	15800	17000	14400	.7	
HALL RD-HALTON HILLS								
FORMER GEORGETOWN	5.2							
HALTON RD 32-HALTON HILLS								
	1.2	C	8800	9900	9900	7700	.5	
S JCT HALTON RD 3-STEWARTOWN RD								
	4.0	C	11400	12900	12900	10000	1.0	
N JCT HALTON RD 3								
	6.0	C	6950	7900	7900	6100	1.2	
CHURCHILL RD-HALTON HILLS(ACTON)								
HALTON HILLS-ACTON	2.0							
N JCT HWY 25-HALTON HILLS (ACTON)								
	3.2	C	4750	5400	5400	4200	.4	
HALTON/WELL CTY LN-CREWSON'S CORS								

LOCATION DESCRIPTION	DIST (KM)	PATT TYPE	1986 AADT	1986 SADT	1986 SAWDT	1986 WADT	1986 AR	NOTES
HALTON/WELL CTY LN-CREWSON'S CORS								
	5.8	C	4750	5400	5400	4200	1.3	
WELLINGTON RD 50								
	1.1	C	4800	5400	5400	4200	2.1	
WELLINGTON RD 27-ROCKWOOD								
	4.3	C	5300	6000	6000	4650	1.8	
WELLINGTON RD 29-ERAMOSA RD								
	1.4	C	7600	8600	8600	6700	1.3	
ERAMOSA TWP RD								
	1.9	C	7600	8600	8600	6700	1.3	
GUELPH E LTS L 6-7								
GUELPH	13.5							
GUELPH W LTS C 1-2 RD								
	3.2	SC	13900	15700	16700	12200	1.2	
WELLINGTON/WATERLOO BDY								
	6.5	SC	13900	15700	16700	12200	.7	
WATERLOO RD 17								
CONTIN'S ON VIC ST	5.0							
HWY 86 - CONESTOGA PKWY - OP								
	0.3	UC	52800	54400	58600	49600	1.0	
FREDERICK ST U/P								
	1.6	UC	52800	54400	58600	49600	1.1	
OTTAWA ST IC-KITCHENER								
	1.3	UC	48400	49900	53700	45500	1.2	
E JCT HWY 8 OP IC-KING ST								
	1.4	UC	30500	31400	33900	28700	1.6	
COURTLAND AV IC OP								
	1.3	UC	28000	28800	31100	26300	.5	
HOMER WATSON BV-WATERLOO RD 28								
	2.4	C	16400	18500	18500	14400	1.0	
FISCHER RD IC-KITCHENER								
	3.1	C	10800	12200	12200	9500	.7	
TRUSSLER RD								
	3.8	C	8950	10100	10100	7900	.5	
WATERLOO RD 12 - PETERSBURG								
	5.1	C	7550	8500	8500	6600	1.0	
WATERLOO RD 51-NEW HAMBURG RD								
	1.3	C	7300	8200	8200	6400	1.2	
WATERLOO RD 6								
	0.9	C	8400	9500	9500	7400		
WATERLOO RD 5								
	1.8	C	8400	9500	9500	7400	1.1	
E JCT WATERLOO RD 4 - BLEAMS RD								

LOCATION DESCRIPTION	DIST (KM)	PATT TYPE	1986 AADT	1986 SADT	1986 SAWDT	1986 WADT	1986 AR	NOTES
E JCT WATERLOO RD 4 - BLEAMS RD								
	0.5	C	9600	10800	10800	8400	1.1	
W JCT WATERLOO RD 4-HAYSVILLE RD								
	3.3	CTR	7450	10000	9400	6100	.9	
WATERLOO RD 1-WAT/PERTH BDY								
	8.2	CTR	7450	10000	9400	6100	.5	
HWY 59-SHAKESPEARE								
	8.7	CTR	6900	9200	8700	5700	1.0	
STRATFORD E LTS L 41-42								
STRATFORD	7.3							
STRATFORD S LTS C 4-5								
	4.2	IC	6300	7300	7100	5500	.8	
PERTH RD 17								
	4.8	IC	5600	6500	6300	4950	1.1	
PERTH RD 28-WILDWOOD PARK RD								
	3.0	IC	3700	4300	4150	3250	.5	
S JCT HWY 19								
	6.4	IC	3450	4000	3850	3050	.6	
PERTH RD 25								
	6.0	IC	3600	4200	4050	3150	.9	
PERTH/MIDD-DISTS 3/2 BDY								
	1.5	IC	3600	4200	4050	3150	1.5	
MIDDLESEX RD 50								
	8.8	IC	4100	4750	4600	3600	.7	
HIGHWAY 23								
	1.2	IC	4350	5000	4850	3850	1.6	
HWY 4-ELGINFIELD								
	15.3	IR	1700	2250	1850	1350	.5	
MIDDLESEX RD 19-AILSA CRAIG								
	11.9	IR	1750	2300	1950	1400	.8	
W JCT HWY 81-CENTRE RD								
	2.1	IR	3350	4400	3700	2700		
W JCT HWY 81-PARKHILL-MAIN ST								
	11.4	IR	1750	2300	1950	1400	.4	
MIDDLESEX/LAMBTON BDY-DISTS 2/1 LN								
	1.9	CR	1750	2350	2150	1400		
N JCT HWY 79								
	16.3	IC	1150	1350	1300	1000	1.0	
HIGHWAY 22								
	3.7	IC	1650	1900	1850	1450	.4	
S JCT HWY 79								
	7.4	IC	1450	1700	1600	1300	1.0	
HIGHWAY 402 OP								
	4.0	IC	1500	1750	1700	1300	.5	
LAMBTON RD 8								

HIGHWAY: 7

LOCATION DESCRIPTION	DIST (KM)	PATT TYPE	1986 AADT	1986 SADT	1986 SAWDT	1986 WADT	1986 AR	NOTES
LAMBTON RD 8								
HWY 21 - REECE'S CORNERS	9.3	IC	1850	2150	2050	1650	.5	
WATERWORKS RD - SARNIA TWP RD L 3-4	11.1	IC	1850	2150	2050	1650	1.3	
AIRPORT RD	4.7	IC	4500	5200	5000	3950	.8	
BLACKWELL SIDE RD - LOTS 12 & 13	0.8	IC	7650	8900	8600	6700	1.8	
HWY 40 IC	1.8	UC	11200	11500	12400	10500	.8	
END OF HWY	0.2	UC	9000	9300	10000	8500	13.7	

HIGHWAY 7A

LOCATION DESCRIPTION	DIST (KM)	PATT TYPE	1986 AADT	1986 SADT	1986 SAWDT	1986 WADT	1986 AR	NOTES
HWY 7-SCOTTS CORS.								
HWY 28 & E JCT HWY 115 IC	3.5	IR	6100	8000	6700	4900	.5	
W JCT HWY 115 IC	4.5	IR	9900	13000	10900	7900	.4	
PETERBOROUGH/VICTORIA BDY	9.0	IR	2350	3100	2600	1900	1.9	
S JCT HWY 35-COMMUTER PKG (N)	8.9	IR	2150	2800	2350	1700	.9	
N JCT HWY 35	1.5	IR	5000	6600	5500	4000	1.1	
VICTORIA/DURHAM BDY	6.4	IR	2400	3150	2650	1900	1.1	
N JCT DURHAM RD 57 - CAESAREA RD	7.9	IR	2400	3150	2650	1900	1.2	
DISTRICTS 7/6 BDY	6.7	IR	4850	6400	5300	3900	1.2	
DURHAM RD 7-SCUGOG RD	2.1	IR	4850	6400	5300	3900	1.1	
PORT PERRY E LTS - WATER ST	1.8	CTR	7500	10100	9500	6200	3.5	
DURHAM RD 2-PORT PERRY-OSHAWA RD	0.5	CTR	7900	10600	10000	6500	6.2	
PORT PERRY W LTS-QUEEN ST	1.1	IR	6200	8100	6800	4950	7.6	
HWYS 7 & 12-MANCHESTER	3.0	CR	5200	7000	6400	4150	.5	

LOCATION DESCRIPTION	DIST (KM)	PATT TYPE	1986 AADT	1986 SADT	1986 SAWDT	1986 WADT	1986 AR	NOTES
	HIGHWAY 7B			CARLTON PLACE				
CARLETON PLACE W LTS-RAMSAY TWP C 6	1.3	IC	2550	2950	2850	2250	.8	
HIGHWAY 7								
	HIGHWAY 7B			PETERBOROUGH				
PETERBOROUGH N LTS L 3-4	2.5	IC	10600	12300	11900	9300	.2	
PETERBOROUGH RD 18-CHEMONG CORNERS	7.0	LR	4400	7800	5500	2650	1.0	
W JCT HWY 7-FOWLER'S CORNERS								
	HIGHWAY 7B & 35B LINDSAY							
S JCT HWYS 7 & 35-LINDSAY BYPASS	1.3	IC	5850	6800	6600	5100	1.1	
LINDSAY S LTS L 17-18								
	HIGHWAY 8							
NIAGARA/HAMILTON-WENTWORTH REG BDY	1.6	IC	6150	7100	6900	5400	1.4	
WINONA RD-STONEY CREEK	5.3	IC	7600	8800	8500	6700	1.4	
DEWITT RD	0.9	IC	11800	13700	13200	10400	1.3	
MILLEN RD	0.5	UC	18000	18500	20000	16900	2.1	
HAM/WENT RD 412(S)-KING ST								

LOCATION DESCRIPTION	DIST (KM)	PATT TYPE	1986 AADT	1986 SADT	1986 SAWDT	1986 WADT	1986 AR	NOTES
HAM/WENT RD 412(S)-KING ST								
	1.7	C	16500	18600	18600	14500	3.3	
STONEY CREEK FORMER LTS								
STONEY CR/DUND-O/L	20.3							
HEAD ST - DUNDAS								
	1.6	C	8800	9900	9900	7700	2.5	
HAM-WENT RD 504-BULLOCKS CORNERS								
	4.0	C	4750	5400	5400	4200	1.7	
HAM-WENT RD 39-TWP LN-CHRISTIES COR								
	2.9	C	2450	2750	2750	2150	2.7	
HWY 5								
	0.2	C	2900	3300	3300	2550		
E JCT HWY 52-PETER'S CORNERS								
	6.2	C	2900	3300	3300	2550	1.2	
W JCT HWY 52-ROCKTON								
	7.0	C	4900	5500	5500	4300	.7	
HAM/WENT RD 501-SAFARI RD								
	1.8	C	4900	5500	5500	4300	1.2	
HAMILTON-WENTWORTH/WATERLOO CTY BDY								
	1.3	C	6100	6900	6900	5400	.7	
CAMBRIDGE S LTS								
	3.9	SC	7250	8200	8700	6400	.8	
REG RD 43-BRANCHTON RD								
CAMBRIDGE	9.0							
HWY 401 IC 278								
	1.6	C	43250	48900	48900	38100	1.4	
PIONEER TOWER RD - KITCHENER								
	1.3	C	42450	48000	48000	37400	3.2	
WATERLOO RD 33-FREEPORT DR								
	2.4	C	34850	39400	39400	30700	2.0	
FAIRWAY RD IC (WBL) KITCHENER								
	2.2	UC	42350	43600	47000	39800	1.1	
KITCHENER-WATERLOO EXPRESSWAY IC-UP								
OLAP KWE & 7 + CL	46.9							
STRATFORD W LTS-O'LOANE AVE								
	6.1	IC	6400	7400	7200	5600	.8	
PERTH RD 12 - WARTBURG RD								
	11.2	IC	4750	5500	5300	4200	.8	
MITCHELL E LTS-LOGAN TWP L 12-13								
MITCHELL	2.6							

LOCATION DESCRIPTION	DIST (KM)	PATT TYPE	1986 AADT	1986 SADT	1986 SAWDT	1986 WADT	1986 AR	NOTES
MITCHELL W LTS-LOGAN TWP L 19-20								
	6.4	IR	3450	4500	3800	2750	.7	
E JCT PERTH/HURON CTY BDY-DUBLIN								
	9.8	IR	3450	4500	3800	2750	.7	
SEAFORTH E LTS - CENTENNIAL DR								
SEAFORTH	1.4							
SEAFORTH W LTS-ADAMS ST								
	11.7	IC	3050	3550	3400	2700	.7	
CLINTON E LTS-SMITH ST								
CLINTON	1.9							
CLINTON W LTS-MAITLAND ST								
	16.6	IC	4400	5100	4950	3850	.9	
GODERICH S LTS-GODER TWP L 105-106								
	HIGHWAY 9							
HIGHWAY 11 - NEWMARKET								
	2.2	C	11900	13400	13400	10500	2.5	
YORK RD 38								
	7.5	C	11200	12700	12700	9900	.7	
HWY 400 IC 55								
	7.0	C	6950	7900	7900	6100	2.0	
HWY 27-SCHOMBERG								
	0.6	C	8200	9300	9300	7200	6.1	
YORK RD 76-MAIN ST								
	7.4	CR	6700	9000	8300	5400	.8	
KING TWP BDY-CALEDON E LTS								
	5.0	CR	6700	9000	8300	5400	2.1	
ADJALA/TECUMETH TWP BDY RD								
	2.5	CR	6350	8600	7900	5100	1.7	
HIGHWAY 50								
	7.4	CR	6350	8600	7900	5100	1.6	
ADJALA-MONO TWP BDY								
	1.6	IC	6350	7400	7100	5600	2.4	
PEEL RD 7 & DUFF RD 18 - AIRPORT RD								
	9.3	IC	7350	8500	8200	6500	1.8	
E JCT HWYS 10 & 24-ORANGEVILLE								
	0.5	C	16200	18300	18300	14300	4.4	
W JCT HWYS 10 & 24-DISTS 6/3 BDY								

LOCATION DESCRIPTION	DIST (KM)	PATT TYPE	1986 AADT	1986 SADT	1986 SAWDT	1986 WADT	1986 AR	NOTES
W JCT HWYS 10 & 24-DISTS 6/3 BDY								
	0.2	C	13200	14900	14900	11600	12.5	
ORANGEVILLE-SHERBOURNE ST								
ORANGEVILLE	2.8							
ORANGEVILLE CPR X-ING								
	2.1	IC	7800	9000	8700	6900	1.0	
DUFFERIN RD 3 - FERGUS RD								
	10.9	IC	4600	5300	5200	4050	.9	
E JCT HWY 25								
	2.8	IC	4350	5000	4850	3850	.7	
W JCT HWY 25-GRAND VALLEY								
	6.6	CR	2850	3850	3550	2300	1.7	
E JCT DUFFERIN/WELLINGTON CTY BDY								
	11.9	CR	2850	3850	3550	2300	.6	
HWY 6-TO ARTHUR								
	18.3	CR	2700	3650	3350	2150	1.2	
HWY 23-TEVIOTDALE								
	10.7	IR	3950	5200	4350	3150	1.0	
HARRISTON E LTS - MINTO TWP L 88-89								
HARRISTON	2.1							
HARRISTON W LTS-CNR X-ING L 4								
	9.1	IR	4400	5800	4850	3500	.7	
CLIFFORD E LTS - MINTO TWP L 61-62								
CLIFFORD	1.6							
CLIFFORD W LTS L 57-58-DIST 3/5 LN								
	0.1	CR	4000	5400	4950	3200	6.8	
WELLINGTON/HURON CTY BDY								
	2.0	CR	2750	3700	3400	2200	.5	
HURON/BRUCE BDY								
	10.1	CR	2750	3700	3400	2200	1.3	
CARRICK TWP-MILDMAY S LTS L 26-27								
MILDMAY	1.1							
MILDMAY N LTS								
	8.1	IC	3150	3650	3550	2750	.5	
E JCT HWY 4-WALKERTON								
SEE OLAP HWY 4	13.4							
W JCT HWY 4								

LOCATION DESCRIPTION	DIST (KM)	PATT TYPE	1986 AADT	1986 SADT	1986 SAWDT	1986 WADT	1986 AR	NOTES
W JCT HWY 4								
	26.6	CTR	1250	1700	1600	1050	1.2	
HWY 21								
	HIGHWAY 10							
BOVAIRD DR-HWY 7-BRAMPTON								
	1.9	C	16800	19000	19000	14800	.8	
SANDLEWOOD PKWY								
	8.6	C	11800	13300	13300	10400	1.0	
PEEL RD 9-KING ST								
	7.4	C	11800	13300	13300	10400	1.2	
CALEDON RD 5								
	1.9	C	12000	13600	13600	10600	1.6	
FORKS OF THE CREDIT RD(N)								
	3.6	C	11900	13400	13400	10500	1.0	
POINT 0.8 KM S OF HWY 24								
	0.8	C	9900	11200	11200	8700	2.1	
S JCT HWY 24-MAIN ST								
	9.3	IC	9200	10700	10300	8100	1.5	
S JCT HWY 9 - CALEDON								
SEE OLAP HWY 9	.5							
N JCT HWY 9-PEEL/DUFF BDY-DIST 6/3								
	1.9	IR	6750	8800	7400	5400	1.7	
FORMER HWY 10B-CEMETERY RD-FIRST ST								
	1.4	CR	11200	15100	13900	9000	4.5	
DUFFERIN RD 7-HOCKLEY RD-DUFF RD 16								
	9.3	CR	8000	10800	9900	6400	1.3	
DUFFERIN RD 11-CROMBIE RD								
	7.0	CR	5800	7800	7200	4650	1.3	
E JCT HWY 89-PRIMROSE								
	4.0	CR	8550	11500	10600	6800	1.3	
W JCT HWY 24-SHELBURNE E LTS								
	0.2	IR	8900	11700	9800	7100		
CENTENNIAL ST-CONN LINK BEGINS								
SHELBURNE	2.3							
SHELBURNE N LTS - BRIDGE - L 2-3								
	15.4	IR	3250	4250	3600	2600	1.2	
DUFFERIN/GREY CTY BDY SOUTH								

HIGHWAY: 10

LOCATION DESCRIPTION	DIST (KM)	PATT TYPE	1986 AADT	1986 SADT	1986 SAWDT	1986 WADT	1986 AR	NOTES
DUFFERIN/GREY CTY BDY SOUTH								
	2.0	IR	3250	4250	3600	2600	1.3	
GREY RD 9-DUFF RD 23-DISTS 3/5 BDY								
	16.0	IR	3250	4250	3600	2600	.6	
FLESHERTON S LTS								
	0.4	IR	3250	4250	3600	2600	2.1	
CAMPBELL ST-FLESHERTON								
FLESHERTON	.5							
MARGARET ST-FLESHERTON								
	0.4	IR	3250	4250	3600	2600	2.1	
FLESHERTON N LTS - L 146-147								
	8.4	IR	3250	4250	3600	2600	.5	
MARKDALE S LTS L 104-105								
MARKDALE	1.5							
MARKDALE N LTS L 97-98								
	23.8	IR	2700	3550	2950	2150	1.2	
CHATSWORTH S LTS - LOTS 2-3								
	1.0	IR	2700	3550	2950	2150	5.1	
HWY 6-GARAFRAXA-CHATSWORTH								

HIGHWAY 11

LOCATION DESCRIPTION	DIST (KM)	PATT TYPE	1986 AADT	1986 SADT	1986 SAWDT	1986 WADT	1986 AR	NOTES
METRO TORONTO LTS - STEELES AVE								
	2.2	UC	36200	37300	40200	34000	3.3	
CENTRE ST								
	2.0	UC	30700	31600	34100	28900	2.9	
HWY 7-VAUGHAN/RICHMOND HILL LTS								
	4.2	UC	28000	28800	31100	26300	2.2	
RICHMOND HILL-MAJOR MCKENZIE DR								
URBAN RICHMN HILL	2.1							
ELGIN MILLS RD - YORK RD 49								
	4.0	SC	18600	21000	22300	16400	.7	
STOUFFILLE-YORK RD 14-RICHMOND HILL								
	4.4	SC	22600	25500	27100	19900	1.2	
RICHMOND HILL/AURORA LTS								
	2.1	SC	22400	25300	26900	19700	1.5	
AURORA-CNR SUBWAY								

LOCATION DESCRIPTION	DIST (KM)	PATT TYPE	1986 AADT	1986 SADT	1986 SAWDT	1986 WADT	1986 AR	NOTES
AURORA-CNR SUBWAY								
AURORA	3.4							
OLD YONGE ST-AURORA-L 83/84								
	3.8	UC	26600	27400	29500	25000	1.2	
YORK RD 5-EAGLE ST-NEWMARKET								
	1.1	UC	25500	26300	28300	24000	5.7	
HWY 9-YORK RD 31-DAVIS RD-NEWMARKET								
	3.1	SC	18200	20600	21800	16000	1.5	
S JCT YORK RD 83 TO HOLLAND LANDING								
	3.7	SC	10000	11300	12000	8800	.8	
N JCT YORK RD 83 - BATHURST ST								
	2.3	SC	14500	16400	17400	12800	1.6	
YORK/SIMCOE BDY-DISTRICTS 5/6 BDY								
	0.4	SC	14100	15900	16900	12400	.5	
BRADFORD CONNECTING LINK BEGINS								
BRADFORD	2.6							
BRADFORD N LTS - L 7-8								
	9.8	CR	5700	7700	7100	4550	1.1	
HWY 89-COOKSTOWN RD								
	4.3	CR	4200	5700	5200	3350	1.7	
SIMCOE RD 16-CHURCHILL-LEFROY RD								
	8.2	CR	3850	5200	4750	3100	1.6	
C 9-10-STROUD GLENWOOD-VICTORIA RDS								
	2.7	IC	6100	7100	6800	5400	1.5	
BARRIE S LTS-MAPLEVIEW DR E								
BARRIE	12.8							
BARRIE N LTS-VESPRA TWP L 3-4								
	2.2	IC	3100	3600	3450	2750	.8	
HWY 93 & 400E IC								
	5.7	IR	18700	24500	20600	15000	1.0	
EDGAR RD-ORO TWP C 4-GUTHRIE								
	9.7	IR	14600	19100	16100	11700	.6	
SIMCOE RD 20-TO HAWKESTONE CORNERS								
	8.2	IR	18050	23600	19900	14400	.6	
MEMORIAL AVE-S JCT 7183 IC								
	1.7	IR	10800	14100	11900	8600	.9	
S JCT HWY 12 IC-UP								
	2.4	IR	12600	16500	13900	10100	1.1	
HWY 12 & 7184 IC-COLDWATER RD								
	2.1	IR	11250	14700	12400	9000	.5	
SIMCOE RD 18 - WEST ST IC - ORILLIA								

LOCATION DESCRIPTION	DIST (KM)	PATT TYPE	1986 AADT	1986 SADT	1986 SAWDT	1986 WADT	1986 AR	NOTES
SIMCOE RD 18 - WEST ST IC - ORILLIA								
	2.0	IR	13250	17400	14600	10600	.2	
N JCT 7183-ORILLIA N LTS-LACLIE ST								
	8.3	LR	15700	27900	19800	9400	.7	
ORILLIA TWP RD C 10-11								
	6.1	LR	15700	27900	19800	9400	.6	
S JCT HWY 169-WASHAGO								
	2.6	LR	13400	23900	16900	8000	1.2	
GRAVENHURST S.LTS.-SEVERN R.BRIDGE								
	15.9	LR	13550	24100	17100	8100	.6	
N JCT HWY 169								
	5.7	LR	9800	17400	12300	5900	.6	
MUSKOKA RD 41-GRAVENHURST								
	6.2	R	13200	25600	18300	6900	.6	
HIGHWAY 118 IC								
	1.7	LR	9700	17300	12200	5800	.8	
MUSKOKA RD 37-MUSKOKA FALLS RD								
	6.0	LR	9700	17300	12200	5800	.6	
MUSKOKA RD 42 (W)								
	2.9	IR	10900	14300	12000	8700	1.4	
HWY 117 IC - CEDAR LANE-BRACEBRIDGE								
	14.5	IR	8400	11000	9200	6700	.6	
HWY 141-MUSKOKA RD 10-HUNTSVILLE								
	12.3	IR	10600	13900	11700	8500	.4	
S JCT MUSKOKA RD 3 IC - HUNTSVILLE								
	2.3	IR	9200	12100	10100	7400		
MUSKOKA RD 2 IC - RAVENSCLIFFE RD								
	1.7	IR	8000	10500	8800	6400	.2	
HWY 60-HUNTSVILLE								
	3.0	IR	6600	8600	7300	5300	.8	
3.0 KM N OF HWY 60								
	0.6	IR	6600	8600	7300	5300	.7	
N JCT MUSKOKA RD 3-HUNTSVILLE								
	9.4	IR	6800	8900	7500	5400	.6	
S JCT SEC HWY 592-WEST RD								
	10.0	IR	6200	8100	6800	4950	.8	
S JCT SEC HWY 518-STAR LAKE RD								
	2.1	IR	5700	7500	6300	4550	.9	
N JCT SEC HWY 518-DEER LAKE RD								
	1.7	IR	5700	7500	6300	4550	.8	
N JCT SEC HWY 592								
	7.4	IR	4700	6200	5200	3750	1.3	
SEC HWY 520 - BURKS FALLS								
	3.5	IR	4000	5200	4400	3200	1.2	
ONTARIO ST								
	15.5	IR	4600	6000	5100	3700	.8	
HWY 124-DISTS 11/13 BDY								

LOCATION DESCRIPTION	DIST (KM)	PATT TYPE	1986 AADT	1986 SADT	1986 SAWDT	1986 WADT	1986 AR	NOTES
HWY 124-DISTS 11/13 BDY								
	1.2	IR	5300	6900	5800	4250	.9	
SUNDRIDGE W LTS - LOTS 20/21								
	2.2	IR	5500	7200	6100	4400	1.6	
UNION ST-SUNDRIDGE								
	6.4	CTR	5200	7000	6600	4250	1.0	
SOUTH RIVER S LTS - C 1-2								
	2.1	CTR	5200	7000	6600	4250	2.3	
SOUTH RIVER N LTS - C 3-4								
	15.7	IT	4800	7000	6400	3750	.8	
SEC HWY 522-TROUT CREEK								
	9.4	IT	5400	7800	7200	4200	.8	
POWASSAN S ENT(E)-PURDON LINE(W)								
	1.8	IT	5100	7400	6800	4000	2.7	
SEC HWY 534-POWASSAN								
	2.5	CR	5800	7800	7200	4650	.6	
N JCT POWASSAN CUT OFF-C15 L 13-14								
	10.6	CR	6200	8400	7700	4950	.5	
SEC HWY 654								
	1.6	CR	8300	11200	10300	6600	2.7	
S JCT MAIN ST-CALLANDER								
	1.5	CR	8000	10800	9900	6400	.7	
HWY 94-CALLANDER								
	2.0	CR	8100	10900	10000	6500	.7	
N JCT MAIN ST-CALLANDER								
	0.3	IC	12600	14600	14100	11100	.7	
NORTH BAY S LTS-PARRY SND/NIP BDY								
	3.0	IC	12600	14600	14100	11100	1.4	
S JCT HWY 11B-NORTH BAY								
	5.7	IC	9200	10700	10300	8100	1.3	
S JCT HWY 17-MATTAWA RD								
	0.6	C	14600	16500	16500	12800	1.6	
SEYMOUR ST								
	0.6	SC	17500	19800	21000	15400	2.1	
HWY 17B-FISHER ST								
	0.6	SC	19400	21900	23300	17100	1.9	
HWY 63-CASSELS ST								
	1.6	UC	17300	17800	19200	16300	1.7	
O'BRIEN ST								
	0.7	UC	14200	14600	15800	13300	2.5	
N JCT HWYS 17 & 11B-ALGONQUIN AVE								
	0.5	UC	19750	20300	21900	18600	6.9	
AIRPORT RD								
	1.6	UC	7700	7900	8500	7200	2.7	
CEDAR HEIGHTS RD								
	6.5	UC	5400	5600	6000	5100	1.6	
COOK'S MILLS C 3-4-ROY DR-NORTH BAY								

LOCATION DESCRIPTION	DIST (KM)	PATT TYPE	1986 AADT	1986 SADT	1986 SAWDT	1986 WADT	1986 AR	NOTES
COOK'S MILLS C 3-4-ROY DR-NORTH BAY								
	4.9	UC	4000	4100	4450	3750	.1	
NORTH BAY N LTS								
	34.4	IT	2300	3350	3050	1800	1.2	
POINT 39.3 KM N OF COOK'S MILLS								
	9.2	IT	2300	3350	3050	1800	.6	
HWY 64								
	38.6	IT	2400	3500	3200	1850	1.1	
LAKESHORE DRIVE								
	14.4	CR	3100	4200	3850	2500	.9	
NIPISSING/TIMISKAMING DIST BDY								
	18.2	CR	2600	3500	3200	2100	1.2	
LATCHFORD S LTS-DISTS 13/14 BDY								
	4.3	LT	3400	5100	5100	2500		
LATCHFORD N LTS								
	4.1	LT	3400	5100	5100	2500	1.6	
S JCT HWY 11B-TRI-TOWN BYPASS								
	9.5	LT	3000	4550	4450	2200	1.1	
SEC HWY 558-TO HAILEYBURY								
	6.7	LT	3600	5400	5400	2650	1.0	
HWY 65 IC-OP								
	2.7	IC	3500	4050	3900	3100	2.3	
N JCT HWY 11B - TRI-TOWN BYPASS								
	1.2	IC	6800	7900	7600	6000	5.4	
ROLAND ROAD								
	10.6	IC	4000	4650	4500	3500	.6	
SEC HWY 569-HILLIARDTON RD								
	6.0	IC	3500	4050	3900	3100	.7	
SEC HWY 562								
	8.9	IC	3900	4500	4350	3450	.9	
SEC HWY 571								
	8.7	IC	3400	3950	3800	3000	.6	
SEC HWYS 569 & 624								
	6.2	IC	3600	4200	4050	3150	1.6	
SEC HWY 560-ENGLEHART W LTS								
	18.7	IC	2600	3000	2900	2300	.9	
HIGHWAY 112								
	19.0	LT	1650	2500	2450	1200	1.0	
HWY 66 - MATACHEWAN RD								
	1.0	LT	2700	4100	4000	1950	2.0	
SEC HWY 568								
	13.9	LT	2000	3000	3000	1450	1.0	
SEC HWY 570-TO SESEKINIKA LK								
	7.4	IT	2000	2900	2650	1550	1.9	
TIMISKAMING/COCHRANE DIST BDY								
	20.2	IT	2000	2900	2650	1550	1.2	
SEC HWY 572-HOLTYRE RD								

LOCATION DESCRIPTION	DIST (KM)	PATT TYPE	1986 AADT	1986 SADT	1986 SAWDT	1986 WADT	1986 AR	NOTES
SEC HWY 572-HOLTYRE RD								
	14.5	IC	2400	2800	2700	2100	.6	
E JCT HWY 101-FOURTH AVE-MATHESON								
	6.4	IC	2800	3250	3150	2450	1.7	
W JCT HWY 101-DISTS 14/16 BDY								
	14.3	IC	1400	1600	1550	1250	.7	
S JCT SEC HWY 577-SHILLINGTON RD								
	0.3	IC	1200	1400	1350	1050		
N JCT.SEC HWY 577-IROQUOIS S LTS.								
	9.8	IC	1250	1450	1400	1100	.4	
S JCT HWY 67								
	2.6	IC	2950	3400	3300	2600	1.1	
N JCT HWY 67-PORQUOIS JCT								
	6.9	IC	1350	1550	1500	1200	.6	
SEC HWY 578-NELLIE LAKE RD								
	17.9	IC	1400	1600	1550	1250	.5	
WICKLOW RIVER BRIDGE								
	21.7	IC	2200	2550	2450	1950	.4	
SEC HWYS 579&652-THIRD AV-COCHRANE								
	9.5	IC	1750	2050	1950	1550	1.0	
SEC HWY 636								
	8.5	IC	1500	1750	1700	1300	.2	
SEC HWY 668								
	10.6	IC	1300	1500	1450	1150	.8	
SEC HWY 655								
	27.1	IC	1350	1550	1500	1200	1.2	
SEC HWY 634-SMOOTH ROCK FALLS								
	1.8	IC	1550	1800	1750	1350	1.0	
SMOOTH ROCK FALLS MATTAGAMI RIV.BR.								
	29.9	IC	1700	1950	1900	1500	.8	
GROUNDHOG RIVER BRIDGE								
	9.7	IC	2200	2550	2450	1950	.6	
SEC HWY 581-MOONBEAM								
	14.7	IC	3000	3500	3350	2650	.7	
KAPUSKASING E LTS L 9-10								
KAPUSKASING	10.9							
KAP W LTS-O'BRIEN/OWENS TWP BDY								
	31.0	IC	1750	2050	1950	1550	.9	
OPASATIKA P O								
	31.1	IC	1800	2100	2000	1600	.5	
MISSINAIBI R BR-MATTICE								
	10.4	IC	1800	2100	2000	1600	1.0	
DEVITT TWP C 6-7								

HIGHWAY: 11

LOCATION DESCRIPTION	DIST (KM)	PATT TYPE	1986 AADT	1986 SADT	1986 SAWDT	1986 WADT	1986 AR	NOTES
DEVITT TWP C 6-7								
	17.2	IC	1450	1700	1600	1300	1.0	
MATTAWISHKWIA RIVER BR								
	1.3	IC	3600	4200	4050	3150	.6	
E JCT SEC HWY 583								
	0.6	IC	5600	6500	6300	4950	4.9	
SIXTH ST								
URBAN HEARST	1.8							
15TH STREET-HEARST								
	33.2	IC	1050	1200	1200	920	.6	
SEC HWY 663-TO CALSTOCK STA								
	28.8	CTR	1100	1450	1400	900	.7	
SEC HWY 631-TO HORNEPAYNE								
	59.6	LT	600	910	890	440	.5	
COCHRANE/T BAY DIST BDY-DISTS 16/19								
	72.1	CTR	600	800	760	490	.9	
SEC HWY 625-TO CARAMAT								
	16.3	CTR	750	1000	950	620	1.6	
LONGLAC-CNR OH-E ABUT								
	29.4	CTR	1200	1600	1500	980	.9	
MACLEOD PROVINCIAL PARK RD								
	3.1	CTR	1600	2150	2000	1300	.6	
SEC HWY 584-TO GERALDTON								
	45.5	CTR	900	1200	1150	740	1.1	
JELLICOE-TRANSPORT SERVICE								
	10.1	CTR	700	940	880	570	1.2	
TERTIARY RD 801 TO AUDEN								
	22.5	CTR	700	940	880	570	.7	
SEC HWY 580-LEITCH RD								
	33.6	CTR	1100	1450	1400	900	.9	
ORIENT BAY-CNR STATION								
	45.5	CTR	1050	1400	1300	860	.9	
E JCT HWY 17-NIPIGON								
	1.0	LT	3400	5100	5100	2500	4.0	
E JCT NIPIGON RD								
	2.1	LT	2700	4100	4000	1950	1.4	
W JCT NIPIGON RD								
	0.9	LT	5400	8200	8000	3950	.6	
SEC HWY 585-CAMERON FALLS RD								
	8.5	LT	4700	7100	7000	3450	.3	
SEC HWY 628-RED ROCK RD								
	15.5	LT	3000	4550	4450	2200	.4	
E JCT SEC HWY 582-HURKETT RD								
	4.3	LT	3150	4750	4700	2300	1.4	
W JCT SEC HWY 582								

LOCATION DESCRIPTION	DIST (KM)	PATT TYPE	1986 AADT	1986 SADT	1986 SAWDT	1986 WADT	1986 AR	NOTES
W JCT SEC HWY 582								
	12.7	LT	3750	5700	5600	2750	1.1	
OUIMET-CPR OH BR								
	23.6	LT	3050	4600	4550	2250	.8	
SEC HWY 587-PASS LAKE RD								
	15.1	LT	3500	5300	5200	2550	1.0	
LAKESHORE DR								
	14.9	LT	3850	5800	5700	2800	1.0	
SEC HWY 527-SPRUCE RIVER RD								
	3.9	LT	5050	7600	7500	3700	1.0	
HWYS 11B/17B-HODDER AVE-THUNDER BAY								
	4.0	LT	5000	7600	7500	3650	1.5	
BALSAM AVE								
	2.4	C	9300	10500	10500	8200	1.6	
E JCT HWY 102-RED RIVER ROAD								
	1.3	C	10450	11800	11800	9200	3.6	
JOHN ST								
	3.2	C	11900	13400	13400	10500	1.3	
OLIVER ST								
	1.6	C	13900	15700	15700	12200	1.5	
HARBOUR EXPWY								
	3.0	C	14100	15900	15900	12400	.7	
HWY 61-ARTHUR ST-HWYS 11B & 17B THUNDER BAY	.8							
MORGAN AVE								
	3.6	C	9100	10300	10300	8000	.4	
20 TH SIDEROAD								
	2.0	IC	7200	8400	8100	6300	.6	
THUNDER BAY W LTS - C P R O'HEAD								
	2.1	CTR	6200	8300	7800	5100	1.5	
HIGHWAY 130								
	11.3	LT	4400	6600	6600	3200	.5	
SEC HWY 588 - STANLEY RD								
	4.3	LT	3400	5100	5100	2500	1.5	
OLIVER RD-OLIVER TWP								
	0.7	LT	3900	5900	5800	2850	2.0	
CLERGUE ST								
	1.3	LT	3900	5900	5800	2850	1.1	
SEC HWY 590 - HYMERS RD								
	15.1	LT	2050	3100	3050	1500	.3	
W JCT HWY 102 - SISTONEN'S CORNS								
	20.9	LT	2900	4400	4300	2100	1.3	
HWY 17-SHABAQUA								
	14.1	LT	1100	1650	1650	800	.9	
W JCT SHEBANDOWAN RD-CONACHER TWP								

HIGHWAY: 11

LOCATION DESCRIPTION	DIST (KM)	PATT TYPE	1986 AADT	1986 SADT	1986 SAWDT	1986 WADT	1986 AR	NOTES
W JCT SHEBANDOWAN RD-CONACHER TWP								
	6.6	LT	1100	1650	1650	800	.8	
SEC HWY 586 - SHELTER BAY RD								
	9.3	LT	900	1350	1350	660	.3	
POINT 9.3 KM W OF HWY 586								
	12.4	LT	900	1350	1350	660	1.0	
KASHABOWIE R BR								
	40.7	LT	500	760	750	370	1.2	
THUNDER BAY/RAINY RIVER BDY								
	22.5	LT	500	760	750	370	2.2	
SEC HWY 633 - KAWENE RD								
	7.0	LT	850	1300	1250	620		
SEC HWY 623 - SAPAWE RD								
	21.5	LT	1000	1500	1500	730	1.0	
HWY 11B - ATIKOKAN								
	53.9	LT	650	980	970	470	1.8	
DISTRICTS 19/20 BDY-SEINE R BR								
	61.9	LT	650	980	970	470	1.2	
SEC HWY 502 - MANITOU RD								
	10.4	IT	1350	1950	1800	1050	.4	
WINDY POINT BRIDGE								
	12.4	IT	1700	2450	2250	1350	2.7	
FIVE MILE DOCK RD-RAINY LAKE (7048)								
	3.4	IT	2700	3900	3600	2100	1.8	
FORT FRANCES E LTS - SCHOOL RD								
FORT FRANCES	8.6							
FT FRANCES W LTS - BOUNDARY RD								
	5.2	IC	3900	4500	4350	3450	.5	
E JCT SEC HWY 611								
	2.0	IC	3200	3700	3600	2800	.9	
W JCT SEC HWY 611								
	9.9	IC	2700	3150	3000	2400	.9	
SEC HWY 613 - DEVLIN								
	12.7	CTR	1950	2600	2450	1600	.9	
W. JCT HWY 602-EMO								
	1.3	CTR	3000	4000	3800	2450	2.1	
EVERETT CR CULV-EMO W LTS								
	5.0	CTR	1850	2500	2350	1500	.9	
W JCT HWY 71								
	19.0	IC	1000	1150	1100	880	.4	
SEC HWY 617 - STRATTON								
	11.9	IC	750	870	840	660	.6	
SEC HWY 619 - PINEWOOD								
	9.6	IC	750	870	840	660	1.5	
SEC HWY 621 - SLEEMAN								

LOCATION DESCRIPTION	DIST (KM)	PATT TYPE	1986 AADT	1986 SADT	1986 SAWDT	1986 WADT	1986 AR	NOTES
SEC HWY 621 - SLEEMAN								
	6.6	IC	900	1050	1000	790	1.8	
WORTHINGTON/ATWOOD TWP BDY								
	2.1	IC	1100	1300	1250	970	3.6	
RAINY RIVER E LTS L 11-12								
RAINY RIVER	1.9							
EIGHTH ST-RAINY RIVER								
	1.0	IT	750	1100	1000	590		
SEC HWY 600								
	0.3	IT	500	730	670	390	18.3	
RAINY RIVER-INTERNATIONAL BRIDGE								
	HIGHWAY 11B							
S JCT HWY 11-TRI-TOWN BYPASS								
	5.6	CTR	1000	1350	1250	820	2.0	
COBALT W LTS-N JCT W COBALT RD								
COBALT	2.4							
COBALT E LTS-ONR OVERHEAD								
	3.9	IC	2300	2650	2600	2000	2.4	
SEC HWY 567-SILVER CENTRE RD								
	2.1	CTR	3400	4550	4300	2800	2.7	
LITTLE ST-HAILEYBURY								
HAILEYBURY	2.9							
LOWREY ST								
	4.7	IC	4450	5200	5000	3900	.5	
HAILEYBURY-NEW LISKEARD LTS								
N LISK CL1.8 OL1.9	3.7							
N JCT HWY 65 - NEW LISKEARD N LTS								
	1.0	IC	7700	8900	8600	6800	2.1	
N JCT HWY 11 - TRI-TOWN BYPASS								
ATIKOKAN								
HIGHWAY 11								

LOCATION DESCRIPTION	DIST (KM)	PATT TYPE	1986 AADT	1986 SADT	1986 SAWDT	1986 WADT	1986 AR	NOTES
HIGHWAY 11								
	3.2	IC	1550	1800	1750	1350		
SEC HWY 622-ATIKOKAN								
	0.2	IC	2500	2900	2800	2200		
ZUKES ST-ATIKOKAN-END OF HWY								
	HIGHWAY 12							
DURHAM RD 28-WHITBY								
	6.6	CR	6600	8900	8200	5300	1.3	
S JCT HWY 7-BROOKLIN								
SEE OLAP HWY 7	39.5							
N JCT HWY 7								
	9.7	IR	4250	5600	4700	3400	.6	
S JCT HWY 48-BEAVERTON BYPASS								
	6.1	LR	5700	10100	7200	3400	.7	
DURHAM RD 15								
	3.9	LR	6500	11600	8200	3900	.6	
DURHAM RD 23-BEAVERTON RD								
	2.6	LR	7400	13200	9300	4450	1.3	
N JCT HWY 48-GAMEBRIDGE								
	0.7	LR	5550	9900	7000	3350	2.8	
DURHAM RD 50								
	0.7	LR	4600	8200	5800	2750	.9	
SIMCOE CTY/DURHAM REG BDY								
	0.7	LR	4600	8200	5800	2750		
SIMCOE RD 51-GAMEBRIDGE								
	8.2	LR	6150	10900	7700	3700	.3	
HIGHWAY 169								
	15.4	LR	3850	6900	4850	2300	.7	
SIMCOE RD 44-RAMA RD-ATHERLEY								
	0.5	CTR	12100	16200	15200	9900	1.8	
DISTS 6/5 BDY-W END TO TRENT BR								
	1.4	CTR	12100	16200	15200	9900		
S JCT 7184-ATHERLEY RD-ORILLIA								
	2.3	CR	6100	8200	7600	4900	2.0	
WEST ST								
	1.3	IC	8000	9300	9000	7000	1.3	
HWY 11B-MEMORIAL AVE-ORILLIA								
	1.7	IC	5800	6700	6500	5100	6.4	
S JCT HWY 11-ORILLIA BYPASS								

LOCATION DESCRIPTION	DIST (KM)	PATT TYPE	1986 AADT	1986 SADT	1986 SAWDT	1986 WADT	1986 AR	NOTES
S JCT HWY 11-ORILLIA BYPASS								
SEE OLAP HWY 11	2.4							
N JCT HWY 11&7184 IC-COLDWATER RD	3.2	IC	8200	9500	9200	7200	1.0	
ORILLIA TWP RD C 1-2	2.6	IC	6400	7400	7200	5600	1.6	
SIMCOE RD 22	10.6	IC	4800	5600	5400	4200	1.3	
SIMCOE RD 19-MOONSTONE RD	2.4	CTR	3600	4800	4550	2950	1.6	
OLD HWY 400(7174)	0.7	CTR	3900	5200	4900	3200	2.0	
MODNETE TWP RD L 20-21	1.7	CTR	2400	3200	3000	1950	2.0	
N JCT HWY 7173-SIMCOE RD 23-GRAY ST	6.2	CTR	3050	4100	3850	2500	.4	
HIGHWAY 400/69 IC	6.4	CTR	3100	4150	3900	2550	1.8	
TAY TWP RD C 7-8-NEWTON ST	1.9	CTR	3600	4800	4550	2950	2.0	
WILLIAM ST-VICTORIA-HARBOUR	4.5	IC	5200	6000	5800	4600	1.2	
SIMCOE RD 37	3.6	IC	10150	11800	11400	8900	1.4	
OLD HWY 12 - MIDLAND W LTS	2.3	CTR	5500	7400	6900	4500	1.3	
HWY 93								
	HIGHWAY 14							
HIGHWAY 62	10.9	IC	4250	4950	4750	3750	.8	
STIRLING S LTS-L 24-25								
STIRLING	1.8							
STIRLING N LTS-C/L C 1	12.1	IC	2550	2950	2850	2250	.8	
HASTINGS RD 38 - SPRINGBROOK	10.5	IC	2550	2950	2850	2250	.9	
MARMORA S LTS-L 5-6								

LOCATION DESCRIPTION	DIST (KM)	PATT TYPE	1986 AADT	1986 SADT	1986 SAWDT	1986 WADT	1986 AR	NOTES
	HIGHWAY 15							
HWY 2-BARRIEFIELD								
	6.8	C	5200	5900	5900	4600	1.0	
HWY 401 IC 623								
	1.1	C	6400	7200	7200	5600	.4	
FRONTENAC RD 21-CODE'S CORNERS								
	12.7	IC	5000	5800	5600	4400	1.0	
FRONTENAC RD 13								
	12.1	IC	3950	4600	4400	3500	1.0	
FRONTENAC/LEEDS & GRENVILLE CTY BDY								
	5.1	IC	3950	4600	4400	3500	.5	
HIGHWAY 32								
	1.0	IR	4100	5400	4500	3300	4.7	
LEEDS & GRENVILLE RD 2-LYNDHURST RD								
	12.5	IR	3800	5000	4200	3050	1.6	
S JCT ELGIN CUT-OFF								
	7.0	IR	3800	5000	4200	3050	2.3	
HIGHWAY 42-CROSBY								
	2.7	IR	3800	5000	4200	3050	1.1	
FORFAR RD - BASTARD TWP L 26-27								
	11.9	IR	3800	5000	4200	3050	.7	
LEEDS & GRENVILLE RD 5								
	9.2	IR	4000	5200	4400	3200	1.0	
N JCT LEEDS&GRENVILLE RD1-LOMBARDY								
	7.6	CR	5400	7300	6700	4300	.9	
SMITHS FALLS S LTS-L 5-6								
SMITH FAL-DIST 8/9	4.7							
SMITHS FALLS N LTS								
	15.6	CR	3550	4800	4400	2850	.4	
N JCT LANARK RD 10								
	7.7	CR	3150	4250	3900	2500	1.8	
BECKWITH TWP RD C 8-9-BLACKS CORNER								
	2.9	IC	5300	6100	5900	4650	1.8	
HWY 7-CARLETON PLACE								
	0.3	IC	8700	10100	9700	7700		
CARLETON PLACE S LTS								
CARLTON PLACE	3.6							
CARLETON PLACE N LTS - C 7-8								
	2.1	IC	4200	4850	4700	3700	.3	
LANARK RD 11 - APPLETON RD								

LOCATION DESCRIPTION	DIST (KM)	PATT TYPE	1986 AADT	1986 SADT	1986 SAWDT	1986 WADT	1986 AR	NOTES
LANARK RD 11 - APPLETON RD								
	7.2	IC	3350	3900	3750	2950	.7	
ALMONTE S LTS - PERTH ST								
	0.6	IC	3200	3700	3600	2800		
HWY 44 - ALMONTE ST - ALMONTE								
	0.6	IC	3200	3700	3600	2800	7.1	
ALMONTE N LTS - HAMILTON ST								
	2.4	IC	3000	3500	3350	2650		
RAMSAY TWP L 20-21								
	11.8	IC	2350	2750	2650	2050	.7	
PAKENHAM S LTS - CPR SUBWAY								
	1.0	IC	2350	2750	2650	2050	4.7	
N JCT LANARK RD 20 - PAKENHAM N LTS								
	3.7	IC	1900	2200	2150	1650	1.6	
S JCT LANARK-OTT/CARL CTY RD								
	7.8	IC	1900	2200	2150	1650	1.3	
HWY 17								
	1.3	IC	1300	1500	1450	1150	8.1	
OLD HWY 17								
	HIGHWAY 16							
HWY 2-JOHNSTOWN								
	1.6	IC	2050	2400	2300	1800	.8	
HWY 401 IC 721								
	0.8	IC	5700	6600	6400	5000		
S JCT LEEDS/GRENVILLE RD 44								
	14.1	IR	4400	5800	4850	3500	.7	
LEEDS & GRENVILLE RD 44-VENTNOR RD								
	14.6	IR	4800	6300	5300	3850	.5	
PRESCOTT RD								
	5.8	IC	5200	6000	5800	4600	.5	
HIGHWAY 43								
	6.6	C	5000	5700	5700	4400	1.1	
RIDEAU RIVER BRIDGE								
	2.1	IC	5200	6000	5800	4600	.5	
REG RD 13-RIDEAU VALLEY DR								
	6.8	IC	6000	7000	6700	5300	.5	
REG RD 6-ROGER STEVENS DR								
	6.8	IC	6200	7200	6900	5500	.3	
OTTAWA-CARLTON RD 73 CENTURY RD								
	2.8	IC	8300	9600	9300	7300	1.7	
REG RD 8-TO MANOTICK								

LOCATION DESCRIPTION	DIST (KM)	PATT TYPE	1986 AADT	1986 SADT	1986 SAWDT	1986 WADT	1986 AR	NOTES
REG RD 8-TO MANOTICK								
	3.6	C	8600	9700	9700	7600	2.4	
N JCT RMOC RD 13								
	2.0	C	12000	13600	13600	10600	.9	
OTTAWA/CARLETON RD 15								
	3.9	C	9800	11100	11100	8600	.5	
OTTAWA/CARLETON RD 17								
	1.7	C	7500	8500	8500	6600	.9	
OTTAWA/CARLETON RD 12								
	2.5	C	11300	12800	12800	9900	1.3	
MACFARLANE RD - OTT/CARL RD 53								
	1.2	SC	16300	18400	19600	14300	3.1	
RIDEAU HEIGHTS RD N								
	1.1	SC	19800	22400	23800	17400	1.0	
FISHER AVE - OTTAWA S LTS								
	HIGHWAY 17							
E JCT HWY 417 IC								
	10.0	IC	3250	3750	3650	2850	1.4	
HIGHWAY 34 IC								
	4.8	IC	4250	4950	4750	3750	.7	
PRESCOTT & RUSSELL RD 4								
	17.2	IC	6250	7300	7000	5500	.5	
ALFRED E LTS - L 10								
	1.6	IC	5000	5800	5600	4400	5.5	
ALFRED W LTS - L 7-8								
	8.2	IC	5000	5800	5600	4400	1.1	
PRESCOTT & RUSSELL RD 9-PLANTAGENET								
	11.0	IC	3700	4300	4150	3250	1.1	
PRESCOTT & RUSSELL RD 19-WENDOVER								
	10.1	IC	4400	5100	4950	3850	.4	
PRESCOTT & RUSSELL RD 8								
	1.3	IC	6100	7100	6800	5400	3.1	
ROCKLAND E LTS-E JCT LAURIER ST								
	5.0	IC	5100	5900	5700	4500	2.3	
ROCKLAND W LTS-W JCT LAURIER ST								
	2.6	IC	8700	10100	9700	7700	.5	
PRESCOTT & RUSS/OTTAWA/CARL BDY								
	1.3	IC	8700	10100	9700	7700	1.7	
CUMBERLAND TWP RD L4								

LOCATION DESCRIPTION	DIST (KM)	PATT TYPE	1986 AADT	1986 SADT	1986 SAWDT	1986 WADT	1986 AR	NOTES
CUMBERLAND TWP RD L4								
	5.0	IC	8900	10300	10000	7800	.9	
OTTAWA/CARLETON RD 35-CAMERON ST								
	6.7	IC	9800	11400	11000	8600	.8	
NAVAN RD-O/C RD 57								
	3.2	SC	11200	12700	13400	9900	.8	
OTT/CARL RD 39-CHAMPLAIN ST								
	2.1	UC	23400	24100	26000	22000	1.3	
JEANNE D'ARC BV IC-O/C RD 53								
	4.2	UC	34000	35000	37700	32000	.6	
OTT/CARL RD 34 - MONTREAL RD IC								
	2.6	UC	39100	40300	43400	36800	1.5	
OTTAWA/CARLETON RD 27-BLAIR RD IC								
	1.1	UC	49600	51100	55100	46600	1.6	
E JCT HWY 417 IC-QUEENSWAY								
OLAP QUEENSWAY/417	32.2							
HWY 7 & W JCT HWY 417								
	9.4	CR	10400	14000	12900	8300	.4	
HWY 44								
	16.0	CR	8200	11100	10200	6600	.5	
OTTAWA/CARLETON RD 20-ANTRIM								
	10.4	CR	7800	10500	9700	6200	.7	
OLD HWY 17 - MADAWASKA BV								
	1.9	CR	5600	7600	6900	4500	1.3	
HWY 15 OTT/CARL/RENFREW BDRY								
	2.8	CR	6300	8500	7800	5000	.3	
RENFREW RD 2								
	11.8	CR	6300	8500	7800	5000	.9	
SEC HWY 508								
	2.2	CR	5900	8000	7300	4700	.8	
ANDERSON RD MCNAB TWP RD C 6-7								
	11.3	CR	5900	8000	7300	4700	.5	
HWY 60 - O'BRIEN ST - RENFREW								
	7.4	CR	4800	6500	6000	3850	.8	
RENFREW RD 4 - STORYLAND RD								
	7.5	CR	4000	5400	4950	3200	.5	
SEC HWY 653-RENFREW RD 41								
	2.1	IT	3800	5500	5100	2950	2.1	
HALEY RD WEST								
	9.0	IT	4300	6200	5700	3350	1.1	
RENFREW RD 21								
	2.0	IT	4700	6800	6300	3650	1.2	
COBDEN N LTS-COWLEY ST								
	16.7	IT	4300	6200	5700	3350	.6	
RENFREW RD 40								

HIGHWAY: 17

LOCATION DESCRIPTION	DIST (KM)	PATT TYPE	1986 AADT	1986 SADT	1986 SAWDT	1986 WADT	1986 AR	NOTES
RENFREW RD 40								
	11.5	IT	2900	4200	3850	2250	.9	
HWY 41								
	6.0	IT	3050	4400	4050	2400	.4	
HWY 62 & HWY 148								
	4.4	IT	3050	4400	4050	2400	.6	
RENFREW RD 42-FOREST LEA RD								
	3.1	IT	3700	5400	4900	2900	.2	
RENFREW RD 26								
	6.9	IT	3200	4650	4250	2500	.5	
RENFREW RD 37 - MURPHY RD - PETWAWA								
	11.1	IT	3300	4800	4400	2550	1.0	
OTTAWA/N BAY MTC DIST BDY								
	8.4	IT	3750	5400	5000	2950	1.2	
CHALK RIVER E LTS								
	0.8	IT	3750	5400	5000	2950	1.8	
ALBERT ST-CHALK RIVER								
	0.4	IT	4800	7000	6400	3750	1.4	
END OF FOUR LANES								
	0.9	IT	4800	7000	6400	3750	.6	
CHALK RIVER W LTS								
	8.4	IT	4800	7000	6400	3750	.7	
DEEP RIVER RD								
	3.3	IT	5000	7300	6700	3900	.5	
DEEP RIVER N LTS								
	15.9	IT	3000	4350	4000	2350	.5	
SEC HWY 635-ROLPHTON								
	15.2	IT	1950	2850	2600	1500	.9	
CPR SUBWAY-STONECLIFFE								
	35.8	IT	1850	2700	2450	1450	1.1	
CPR OVERHEAD-DEUX RIVIERES								
	9.7	IT	2000	2900	2650	1550	1.1	
RENFREW CTY-NIPISSING DIST BDY								
	23.1	IT	2000	2900	2650	1550	.7	
MATTAWA E LTS-DORION ST								
	1.3	IT	2800	4050	3700	2200	3.0	
SEC HWY 533-MAIN ST-MATTAWA								
	2.3	IT	4300	6200	5700	3350	1.7	
MATTAWA W LTS-WEST ST								
	16.7	IT	2500	3650	3350	1950	1.0	
SEC HWY 630-EAU CLAIRE RD								
	16.9	IT	2350	3400	3150	1850	1.4	
SEC HWY 531-BONFIELD RD								
	12.7	IT	3450	5000	4600	2700	.5	
HWY 94-CORBEIL								
	6.0	IT	4600	6700	6100	3600	.8	
CENTENNIAL CR								

LOCATION DESCRIPTION	DIST (KM)	PATT TYPE	1986 AADT	1986 SADT	1986 SAWDT	1986 WADT	1986 AR	NOTES
CENTENNIAL CR								
	4.6	IT	6050	8800	8000	4700	1.0	
E JCT HWY 11-NORTH BAY BYPASS								
SEE OLAP HWY 11	4.2							
W JCT HWYS 11/11B - ALGONQUIN AVE								
	1.6	IC	6200	7200	6900	5500	.3	
GORMANVILLE RD - NORTH BAY								
	2.1	CTR	3900	5200	4900	3200	2.3	
W JCT HWY 17B								
	15.8	CTR	4900	6600	6200	4000	.6	
CDN NAT'L RAILWAY(CNR)								
	15.8	CTR	4900	6600	6200	4000	.5	
STURGEON FALLS E LTS-BOUNDARY RD								
STURGEON FALLS	2.4							
STURGEON FALLS W LTS-L 5-6								
	3.0	CTR	6000	8000	7600	4900	.6	
THIBEAULT RD - SPRINGER TWP								
	11.9	CR	4050	5500	5000	3250	.6	
W JCT HWY 64-LAVIGNE RD-VERNER								
	1.0	CR	3800	5100	4700	3050	2.2	
SEC HWY 575								
	12.2	CR	3800	5100	4700	3050	.7	
NIPISSING/SUDBURY DIST BDY								
	1.4	CR	3800	5100	4700	3050	.5	
SEC HWY 539-WARREN								
	8.4	CR	3900	5300	4850	3100	1.1	
SEC HWY 535-DIST 13/17 BDY								
	10.3	CR	4350	5900	5400	3500	.9	
MARKSTAY RD - FORMER SEC HWY 606								
	12.7	CR	5000	6800	6200	4000	.8	
12.7 KM W OF MARSTAY RD								
	2.3	CR	5000	6800	6200	4000	1.2	
JOUDREY RD-NICKEL CENTRE								
	5.8	CR	5550	7500	6900	4450	.7	
SEC HWY 537-WANAPITEI-NICKEL CENTRE								
	5.0	CR	6800	9200	8400	5400	1.3	
CONISTON CK BR								
	2.6	IC	8000	9300	9000	7000	.4	
NICKEL CENTRE - SUDBURY LTS								
SUDBURY	22.1							
E JCT OLD HWY 17 & 7153								

HIGHWAY: 17

LOCATION DESCRIPTION	DIST (KM)	PATT TYPE	1986 AADT	1986 SADT	1986 SAWDT	1986 WADT	1986 AR	NOTES
E JCT OLD HWY 17 & 7153								
	19.8	IT	5000	7300	6700	3900	.7	
W JCT OLD HWY 17								
	1.8	IT	5900	8600	7800	4600	.5	
FAIRBANKS LAKE RD-WALDEN								
	18.4	IT	5700	8300	7600	4450	.9	
SMITH ST-NAIRN TWP								
	16.2	IT	6550	9500	8700	5100	.6	
HWY 6 -TO ESPANOLA								
	8.0	LT	4600	6900	6900	3350	.7	
WEBBWOOD E LTS								
	2.1	LT	4500	6800	6700	3300	1.2	
WEBBWOOD W LTS								
	15.2	LT	4500	6800	6700	3300	.2	
MASSEY E LTS-AUX SAUBLE R BR								
	0.6	LT	5600	8500	8300	4100	1.6	
SEC HWY 553 - MASSEY								
	0.6	LT	3900	5900	5800	2850		
MASSEY W LTS								
	18.1	LT	3900	5900	5800	2850	.6	
SUDBURY/ALGOMA DIST BDY								
	2.8	LT	3900	5900	5800	2850	1.3	
JOHN ST-SPANISH								
	11.2	LT	4100	6200	6100	3000	.8	
IMPERIAL RD-CUTLER								
	7.3	LT	3950	6000	5900	2900	1.1	
HWY 108-ELLIOT LAKE RD								
	0.1	LT	3900	5900	5800	2850	14.1	
NORTHERN - NORTHWEST REG BDY								
	14.5	LT	3900	5900	5800	2850	.7	
E JCT SEC HWY 538-ALGOMA MILLS								
	5.0	LT	3700	5600	5500	2700	.4	
W JCT SEC HWY 538-ALGOMA MILLS								
	8.7	LT	3800	5700	5700	2750	.2	
BLIND RIVER E LTS-STRIKER TWP								
BLIND RIVER	4.3							
BLIND RIVER W LTS-COBDEN TWP								
	16.8	LT	3100	4700	4600	2250	.9	
DEAN LAKE RD - THOMPSON TWP								
	7.1	LT	3200	4850	4750	2350	.2	
SEC HWY 546 - IRON BRIDGE								
	27.3	LT	2900	4400	4300	2100	.8	
HWYS 129/17B-THESSALON								
	2.0	LT	3450	5200	5100	2500	.8	
W JCT HWY 17B-LAKE ST - THESSALON								

LOCATION DESCRIPTION	DIST (KM)	PATT TYPE	1986 AADT	1986 SADT	1986 SAWDT	1986 WADT	1986 AR	NOTES
W JCT HWY 17B-LAKE ST - THESSALON								
	16.6	LT	3200	4850	4750	2350	.5	
BRUCE MINES E LTS-L 4-5								
	1.5	LT	3400	5100	5100	2500	.5	
SEC HWY 561 - BRUCE MINES								
	1.6	LT	3400	5100	5100	2500	1.0	
BRUCE MINES W LTS-L 2-3								
	17.5	LT	3600	5400	5400	2650	.9	
FOUR LANE DIVIDED BEGINS								
	1.0	LT	3600	5400	5400	2650	.8	
SEC HWY 548 - ST JOSEPH IS								
	16.3	LT	5800	8800	8600	4250	.7	
FOUR LANE DIVIDED ENDS								
	4.1	LT	5800	8800	8600	4250	.8	
SEC HWY 638-ECHO BAY								
	16.0	LT	6000	9100	8900	4400	.8	
SAULT STE MARIE E LTS								
SS MARIE E JCT 17B	19.3							
SAULT STE MARIE N LTS								
	4.1	LT	7300	11000	10900	5300	.7	
SEC HWY 556-HEYDEN								
	12.2	LT	4400	6600	6600	3200	.7	
SEC HWY 552-GOULAIS BAY								
	14.2	T	2100	3850	3750	1300	1.4	
HARMONY R BR-HAVILLAND TWP-ALGOMA								
	25.2	T	1800	3300	3200	1100	.9	
SEC HWY 563-BATCHAWANA BAY								
	8.2	T	1650	3000	2950	1000	.6	
PANCAKE BAY PROV PARK ENTR								
	42.5	T	1400	2550	2500	870	.8	
MONTREAL RIVER BRIDGE								
	18.8	T	1450	2650	2600	900	1.1	
AGAWA BAY PROV CAMP GROUNDS ENTR								
	74.1	T	1350	2450	2400	840	1.7	
LAKE SUPERIOR PROV PARK N LTS								
	7.8	T	1350	2450	2400	840	1.3	
MICHIPICOTEN HARBOUR - MISSION RD								
	5.0	T	2200	4050	3950	1350	1.2	
HWY 101 - WAWA								
	30.8	T	1700	3100	3050	1050	1.0	
POINT 12.4 KM W OF CATFISH CK BR								
	59.0	T	1700	3100	3050	1050	1.1	
SEC HWY 631 - WHITE RIVER								
	6.1	T	1750	3200	3150	1100	1.3	
ALGOMA/THUNDER BAY DIST BDY								

LOCATION DESCRIPTION	DIST (KM)	PATT TYPE	1986 AADT	1986 SADT	1986 SAWDT	1986 WADT	1986 AR	NOTES
ALGOMA/THUNDER BAY DIST BDY								
	44.7	T	1750	3200	3150	1100	1.5	
SEC HWY 614 - MANITOUWADGE RD								
	33.2	T	1850	3400	3300	1150	1.7	
SEC HWY 627- HERON BAY RD								
	6.7	HT	2100	4250	3800	970	1.0	
SEC HWY 626 - MARATHON RD								
	18.8	HT	1650	3350	3000	760	1.0	
COLDWELL RD								
	9.3	HT	1650	3350	3000	760	2.5	
LITTLE PIC RIVER BR								
	21.6	HT	1600	3250	2900	740	1.6	
DIST 18/19 BDRY - STEEL RIV BR								
	4.5	HT	1600	3250	2900	740	1.9	
JACKFISH RD								
	4.6	HT	1600	3250	2900	740	1.5	
1.1 KM W OF SAWMILL CK CULVERT								
	17.6	HT	1600	3250	2900	740	1.4	
TERRACE BAY-CPR OH								
	2.1	CTR	4550	6100	5700	3750	.9	
AQUASABON RIVER BR-E ABUTMENT								
	8.5	CTR	3400	4550	4300	2800	.5	
CPR O'HEAD								
	4.0	CTR	3400	4550	4300	2800	1.6	
QUEBEC ST-SCHREIBER								
	20.5	LT	2550	3850	3800	1850	.9	
E JCT ROSSPORT RD								
	1.2	LT	1900	2850	2850	1400		
W JCT ROSSPORT RD								
	68.4	LT	1950	2950	2900	1400	.7	
E JCT HWY 11 - NIPIGON								
HWY 11-180.1 KM								
W JCT HWY 11 - SHABAQUA CORNERS								
	12.3	LT	2300	3450	3450	1700	1.2	
POINT 12.3 KM W OF W JCT HWY 11								
	58.5	LT	2300	3450	3450	1700	.7	
INWOOD PROV PK ENTR - UPSALA								
	5.6	LT	2650	4000	3950	1950	.7	
COMMUNITY CENTRE RD - UPSALA								
	11.4	LT	1700	2550	2550	1250	1.6	
LITTLE FIRESTEEL R BR								
	34.1	LT	1700	2550	2550	1250	.9	
THUNDER BAY/KENORA DIST BDY								
	55.9	LT	1450	2200	2150	1050	1.5	
SEC HWY 599								

LOCATION DESCRIPTION	DIST (KM)	PATT TYPE	1986 AADT	1986 SADT	1986 SAWDT	1986 WADT	1986 AR	NOTES
SEC HWY 599								
	1.0	LT	3350	5100	5000	2450	.8	
DAVY LK RD - IGNACE								
	3.0	LT	4250	6400	6300	3100	1.3	
MTC DISTRICTS 19/20 BDY								
	54.6	LT	1550	2350	2300	1150	1.5	
SEC HWY 603-BORUPS CORNERS								
	21.0	LT	2100	3150	3150	1550	.9	
HIGHWAY 72								
	18.6	LT	3100	4700	4600	2250	.9	
THUNDER LAKE RD								
	3.6	LT	4200	6300	6300	3050	.5	
E JCT SEC HWY 601-RICE LAKE								
	3.4	CTR	6250	8400	7900	5100	.9	
DRYDEN E LTS-TWP BDY								
DRYDEN	4.7							
DRYDEN W LTS-TWP BDY								
	1.4	C	6500	7300	7300	5700	.6	
HWY 665-RICHAN RD								
	11.3	T	3200	5900	5700	2000	1.2	
SEC HWY 605-ETON/RUGBY RD								
	12.9	T	2700	4950	4850	1650	1.1	
W JCT SEC HWY 594-FIVE ACRES REST								
	14.3	T	2500	4600	4500	1550	.8	
HWY 105-RED LAKE RD								
	1.9	T	2800	5100	5000	1750	.5	
SEC HWY 647-VERMILION BAY RD								
	72.2	LT	2200	3300	3300	1600	.9	
HWY 71-LONGBOW CORNERS								
	10.7	LT	3700	5600	5500	2700	1.2	
HILLY LAKE ROAD								
	6.5	IT	5700	8300	7600	4450	.7	
KENORA E LTS-L 5								
KENORA-KEEWATIN	11.2							
KEEWATIN W LTS								
	3.0	T	3050	5600	5500	1900	.3	
SEC HWY 641-LACLU RD								
	1.7	T	2850	5200	5100	1750		
KENORA BY-PASS-7193								
	38.2	T	3450	6300	6200	2150	.8	
ONTARIO/MANITOBA PROV BDY								

LOCATION DESCRIPTION	DIST (KM)	PATT TYPE	1986 AADT	1986 SADT	1986 SAWDT	1986 WADT	1986 AR	NOTES
	HIGHWAY 17B			NORTH BAY				
NORTH BAY W LTS-TWP BDY								
	1.0	SC	1150	1300	1400	1000	2.4	
HWY 17 - NORTH BAY BYPASS								
	OLD HIGHWAY 17			SUDBURY				
E JCT HWY 17 MIKKOLA RD N-WALDEN								
	1.9	UC	8500	8800	9400	8000	.3	
SUDBURY RD 24-CREIGHTON RD								
	4.7	IC	4400	5100	4950	3850	.8	
NAUGHTON PUBLIC SCHOOL								
	11.1	IC	2700	3150	3000	2400	.5	
SUDBURY RD 6-WALDEN								
	1.5	IC	1400	1600	1550	1250	1.3	
W JCT HWY 17								
	OLD HIGHWAY 17			ARNPRIOR				
HWY 17-ARNPRIOR BYPASS								
	0.8	C	3700	4200	4200	3250		
HWY 15								
	0.5	IC	5200	6000	5800	4600		
ARNPRIOR E LTS-DECOSTA ST								
	HIGHWAY 18							
LEAMINGTON W LTS - FOREST AVE								
	5.9	C	6650	7500	7500	5900	2.0	
ESSEX RD 45 - TO RUTHVEN								

LOCATION DESCRIPTION	DIST (KM)	PATT TYPE	1986 AADT	1986 SADT	1986 SAWDT	1986 WADT	1986 AR	NOTES
ESSEX RD 45 - TO RUTHVEN								
	4.3	C	7150	8100	8100	6300	1.1	
KINGSVILLE E LTS-C & OR X-ING								
KINGSVILLE	2.6							
KINGSVILLE W LTS								
	2.5	C	4250	4800	4800	3750	.3	
MCCAIN SD RD-LOT 15-16								
	10.7	C	2950	3350	3350	2600	1.3	
HARROW E LTS - HERDMAN ST								
HARROW	1.6							
HARROW W LTS - ROSEBOROUGH RD								
	8.3	C	2850	3200	3200	2500	1.3	
ESSEX RD 9								
	2.6	C	1550	1750	1750	1350	1.4	
W JCT ESSEX RD 50 - MALDEN CENTRE								
	4.2	C	2050	2300	2300	1800	1.3	
WILLOW BEACH RD - MALDEN TWP								
	5.6	IC	3600	4200	4050	3150	1.1	
AMHERSTBURG S LTS - LOWES SIDEROAD								
AMHERSTBURG	3.4							
AMHERSTBURG N LTS - TWP L 5 C 1								
	13.1	C	6250	7100	7100	5500	1.7	
OLD FRONT ST-SANDWICH WEST TWP L25								
	1.9	IC	8750	10200	9800	7700	4.8	
TURKEY CREEK BRIDGE - LA SALLE								
	1.3	IC	8800	10200	9900	7700	3.4	
WINDSOR S LTS - MORTON DR								
	HIGHWAY 19							
PORT BURWELL N LTS - VICTORIA ST								
	7.8	IC	1300	1500	1450	1150	1.1	
ELGIN RD 45 - GRIFFINS CORNERS								
	4.4	IC	2200	2550	2450	1950	1.1	
ELGIN RD 38 - STRAFFORDVILLE								
	7.9	IC	2550	2950	2850	2250	1.1	
ELGIN/HALDIMAND/NORFOLK BDY								

LOCATION DESCRIPTION	DIST (KM)	PATT TYPE	1986 AADT	1986 SADT	1986 SAWDT	1986 WADT	1986 AR	NOTES
ELGIN/HALDIMAND/NORFOLK BDY								
	3.6	IC	2550	2950	2850	2250	1.2	
TILLSONBURG S LTS-CTY BDY								
TILLSONBURG	3.6							
CONCESSION ST-TILLSONBURG								
	0.8	C	9450	10700	10700	8300		
TILLSONBURG - GLENDALE DR								
	1.0	C	7000	7900	7900	6200		
OXFORD RD 20								
	9.8	C	4250	4800	4800	3750	1.1	
OXFORD RD 18 - MOUNT ELGIN								
	9.5	C	5400	6100	6100	4750	.9	
HWY 401-IC 218/OP								
	1.4	C	4100	4650	4650	3600	1.4	
INGERSOLL S LTS - HARRIS ST								
INGERSOLL	4.0							
INGERSOLL W LTS-L 7-8								
	7.9	C	3150	3550	3550	2750	1.3	
E JCT HWY 2 - THAMESFORD								
SEE OLAP HWY 2	.2							
W JCT HWY 2 - THAMESFORD								
	9.6	C	2600	2950	2950	2300	.5	
OXFORD RD 16 - KINTORE								
	12.8	C	2000	2250	2250	1750	1.0	
HWY 7-ST MARY'S BYPASS-DIST 2/3 LN								
HWY7OLAP-STRATFORD	18.4							
STRATFORD N LTS - C 2-3								
	24.1	C	2450	2750	2750	2150	.9	
MILVERTON S LTS - C 3								
MILVERTON	1.3							
MILVERTON N LTS - C 4								
	3.4	IC	2000	2300	2250	1750	1.2	
PERTH RD 6 - MILLBANK RD								
	10.7	IC	1200	1400	1350	1050	1.1	
HIGHWAY 86 - TRALEE								

LOCATION DESCRIPTION	DIST (KM)	PATT TYPE	1986 AADT	1986 SADT	1986 SAWDT	1986 WADT	1986 AR	NOTES
	HIGHWAY 20							
NIAGARA RD 70 - THOROLD LTS								
	1.9	IC	5800	6700	6500	5100	1.2	
E JCT HWY 58 - BLACKHORSE CORNERS								
	3.5	IC	6500	7500	7300	5700	4.2	
HWY 406 & W JCT HWY 58								
	1.4	UC	8500	8800	9400	8000	2.1	
NIAGARA RD 50 - TURNERS CORNERS								
	2.9	UC	10100	10400	11200	9500	2.3	
CNR X-ING - STATION ST								
	1.3	IC	8300	9600	9300	7300	2.5	
HAIST ST								
	1.3	IC	7600	8800	8500	6700	3.3	
NIAGARA RD 32-PELHAM RD								
	3.4	IC	6400	7400	7200	5600	1.6	
NIAGARA RD 28 - N PELHAM RD								
	2.9	IC	5400	6300	6000	4750	.3	
NIAGARA RD 24 - TOWNLINE RD								
	9.3	IC	3450	4000	3850	3050	1.4	
NIAGARA RDS 27 & 65 - BISMARCK								
	5.1	IC	3500	4050	3900	3100	.5	
NIAGARA RD 69 - TWENTY MILE RD								
	1.7	IC	4500	5200	5000	3950	.7	
NIAGARA RD 614								
	1.5	IC	5600	6500	6300	4950		
NIAG RD 14-CANBORO ST - SMITHVILLE								
	1.0	C	5500	6200	6200	4850	1.0	
SOUTH GRIMSBY RD 5(N)								
	3.3	C	5500	6200	6200	4850	1.2	
NIAGARA RD 12								
	10.3	IC	4700	5500	5300	4150	1.8	
S GRIMSBY-BINBROOK TWP BDY RD								
	2.9	IC	4700	5500	5300	4150	.6	
E JCT HAM-WENT RD 34 - WOODBURN RD								
	3.5	IC	7200	8400	8100	6300	.7	
HWYS 53 & 56 - STONEY CREEK								
	2.0	IC	14300	16600	16000	12600	3.9	
HAMILTON-WENTWORTH RD 11 - MUD ST								
	3.3	IC	23000	26700	25800	20200	2.0	
HAM/WENT RD 12-KING ST								

LOCATION DESCRIPTION	DIST (KM)	PATT TYPE	1986 AADT	1986 SADT	1986 SAWDT	1986 WADT	1986 AR	NOTES
	HIGHWAY 21							
HWY 3 - MORPETH								
	5.6	CTR	1550	2100	1950	1250	1.6	
RIDGETOWN S LTS - C 10								
RIDGETOWN	2.4							
RIDGETOWN N LTS - L 12								
	5.5	IC	2700	3150	3000	2400	.7	
HWY 401-IC 109/OP								
	8.7	IC	2100	2450	2350	1850	.9	
THAMESVILLE S LTS - THAMES R BR								
THAMESVILLE	1.7							
KENT RD 23 - THAMESVILLE N LTS								
	16.6	IC	2100	2450	2350	1850	.9	
DRESDEN S LTS-L 1-2								
DRESDEN	2.6							
DRESDEN N LTS - L-5								
	0.3	IC	3850	4450	4300	3400		
HIGHWAY 78								
	3.1	IC	1800	2100	2000	1600	.5	
KENT/LAMBTON CTY BDY								
	24.1	IC	1700	1950	1900	1500	.3	
HIGHWAY 80 - OIL CITY								
	14.4	IC	2700	3150	3000	2400	1.8	
WYOMING S LTS - C 1								
WYOMING	2.6							
WYOMING N LTS								
	2.0	IC	2900	3350	3250	2550	.5	
HIGHWAY 7 - REECE'S CORNERS								
	1.1	IC	2200	2550	2450	1950		
W JCT HWY 402-LAMBTON RD 25								
SEE OLAP HWY 402	9.3							
E JCT HWY 402 IC 34								
	10.4	IR	3100	4050	3400	2500	.4	
FOREST S LTS - HICKORY CK BR								

LOCATION DESCRIPTION	DIST (KM)	PATT TYPE	1986 AADT	1986 SADT	1986 SAWDT	1986 WADT	1986 AR	NOTES
FOREST S LTS - HICKORY CK BR								
FOREST	3.1							
FOREST N LTS-L 35-36								
	9.4	T	2650	4850	4750	1650	.7	
LAMBTON RD 6 - RAVENSWOOD								
	7.9	HR	2600	5500	3950	1350	.9	
HIGHWAY 79 - TO THEDFORD								
	14.2	HR	3550	7500	5400	1800	1.7	
GRAND BEND S LTS-L 2-3								
GRAND BEND	1.4							
GRAND BEND N LTS-DIST 1/2 BDY								
	2.6	HR	4300	9100	6500	2200	1.2	
HWY 83 - BREWSTER								
	9.3	HR	2450	5200	3700	1250	1.4	
HWY 84 - ST JOSEPH								
	16.0	HR	2450	5200	3700	1250	.3	
HURON RD 3 - BAYFIELD S LTS								
	2.2	IR	2950	3850	3250	2350	1.7	
BAYFIELD N LTS - CLINTON RD								
	15.5	CR	2350	3150	2900	1900	.5	
HUCKINS ST-GODERICH								
GODERICH	2.8							
GLOUCESTER TERRACE-GODERICH								
	0.8	CR	6250	8400	7800	5000	2.2	
GODERICH N LTS - MAITLAND RIV BR								
	2.8	CR	6250	8400	7800	5000	.9	
HURON RD 25-DUNLOP								
	8.0	CR	2550	3450	3150	2050	.4	
COLBORNE/ASHFIELD TWP BDY								
	11.6	IR	2200	2900	2400	1750	.6	
HURON RD 20 - TO BELGRAVE								
	10.3	HR	1600	3400	2400	820	.7	
HWY 86-DIST 3/5 BDY-AMBERLY								
	13.7	IR	2950	3850	3250	2350	.3	
KINCARDINE S LTS-KINC/HURON TWP BDY								
	1.0	CTR	3900	5200	4900	3200		
KINCARDINE AVE - KINCARDINE								
	2.3	CTR	3100	4150	3900	2550	.8	
HWY 9 - BROADWAY ST								
	0.9	CTR	2900	3900	3650	2400		
KING ST - KINCARDINE								

LOCATION DESCRIPTION	DIST (KM)	PATT TYPE	1986 AADT	1986 SADT	1986 SAWDT	1986 WADT	1986 AR	NOTES
KING ST - KINCARDINE								
	16.1	CTR	3200	4300	4050	2600	.8	
2.8 KM N OF E JCT BRUCE RD 15								
	11.7	CTR	3450	4600	4350	2850	.9	
BRUCE RD 11 - NORTH BRUCE								
	6.6	CTR	3950	5300	5000	3250	.9	
PORT ELGIN S LTS-BARNES AVE								
PORT ELGIN	3.1							
PORT ELGIN N LTS-L 47-48								
	2.7	CTR	6500	8700	8200	5300	.6	
N JCT BRUCE RD 3								
	0.6	LT	7200	10900	10700	5300	1.3	
SOUTHAMPTON S LTS-SOUTH ST								
SOUTHAMPTON	5.5							
SOUTHAMPTON N LTS-CRAIG ST								
	15.0	CTR	3600	4800	4550	2950	.6	
BRUCE RD 10-TARA RD								
	3.0	IT	3850	5600	5100	3000	1.2	
HWY 6-BRUCE/GREY BDY-OLAP 16.6 KM								
	HIGHWAY 22							
LONDON W LTS L 18-19								
	1.1	SC	15000	16950	18000	13200	1.6	
WONDERLAND RD								
	2.6	C	7800	8800	8800	6900	1.4	
MIDDLESEX RD 20 - ILDERTON RD								
	7.2	C	4900	5500	5500	4300	1.0	
MIDDLESEX RD 17 - LOBO								
	11.1	C	4750	5400	5400	4200	.8	
MIDDLESEX RD 39 - HICKORY CORNERS								
	6.2	C	1800	2050	2050	1600		
HIGHWAY 81								
	9.1	C	1200	1350	1350	1050	1.3	
MIDDLESEX RD 6 - PARKHILL RD								
	3.7	C	1200	1350	1350	1050	.6	
MIDD/LAMB BDY-DISTS 2/1 BDY								
	3.7	C	1200	1350	1350	1050	.6	
HIGHWAY 7 & 79								

LOCATION DESCRIPTION	DIST (KM)	PATT TYPE	1986 AADT	1986 SADT	1986 SAWDT	1986 WADT	1986 AR	NOTES
	HIGHWAY 23							
HWY 7 - ELGINFIELD								
	10.3	C	2100	2350	2350	1850	1.0	
MIDDLESEX/PERTH CTY BDY								
	16.1	C	2100	2350	2350	1850	.3	
HWY 83 - RUSSELLDALE								
	9.6	C	2250	2550	2550	2000	2.2	
MITCHELL S LTS - C 1-2								
MITCHELL	2.4							
MITCHELL N LTS - FRANCES ST								
	7.2	IC	3000	3500	3350	2650	1.0	
PERTH RD 11 - BORNHOLM								
	17.8	IC	2300	2650	2600	2000	.7	
PERTH RD 6 - NEWRY								
	8.2	IC	3700	4300	4150	3250	.6	
LISTOWEL - ELMA TWP - C 1-2								
	2.0	IC	4500	5200	5000	3950	1.5	
W JCT HWY 86 - LISTOWEL								
LISTOWEL	1.3							
LISTOWEL N LTS - C 1-2								
	4.1	C	5350	6000	6000	4700	.9	
PERTH RD 4 - GOWANSTOWN								
	7.9	IC	3750	4350	4200	3300	.6	
HWY 89 - HARRISTON RD								
	0.6	C	3500	3950	3950	3100	1.3	
KING ST-PALMERSTON								
PALMERSTON	1.9							
TORONTO ST-PALMERSTON								
	0.3	T	2400	4400	4300	1500		
PALMERSTON E LTS L 18-19								
	6.1	T	2400	4400	4300	1500	.2	
HWY 9 - TEVIOTDALE								

LOCATION DESCRIPTION	DIST (KM)	PATT TYPE	1986 AADT	1986 SADT	1986 SAWDT	1986 WADT	1986 AR	NOTES
	HIGHWAY 24							
HIGHWAY 59								
	7.4	IR	1100	1450	1200	880		
HALD/NOR RD 16 - ST WILLIAMS RD								
	7.2	IR	1600	2100	1750	1300	1.2	
HALD/NOR RD 10-TURKEY POINT RD								
	8.0	IR	1850	2400	2050	1500	1.7	
HALD/NORFOLK RD 57-NANTICOKE								
	2.5	IR	2900	3800	3200	2300	.8	
HWY 6-HALFWAY CORNERS								
	1.4	IC	6400	7400	7200	5600	1.2	
NANTICOKE/SIMCOE BDY								
URBAN SIMOCE	8.1							
SIMCOE N LTS - C 12-13								
	1.3	C	6700	7600	7600	5900	2.2	
HALD/NORFOLK RD 24								
	5.5	C	4650	5300	5300	4100	1.1	
N JCT HALD/NOR RD 9-WINDHAM CENTRE								
	9.6	SC	3050	3450	3650	2700	1.5	
N JCT HALD-NORF/BRANT BDY-DIST 2/4								
	12.6	IC	3400	3950	3800	3000	.8	
W JCT HWY 53 & 7094								
	4.5	IC	6500	7500	7300	5700	1.5	
BRANTFORD W LTS								
BRANTFORD	8.8							
BRANTFORD N LTS - POWER LINE RD								
	2.1	IC	6800	7900	7600	6000	2.3	
S JCT HWY 5 & 99 - OSBORNE CORNERS								
SEE OLAP HWY 5	3.5							
N JCT HWY 5-BRANT RD 35								
	6.6	C	5900	6700	6700	5200	1.8	
BRANT RD 144 (BDY)								
	4.8	C	7400	8400	8400	6500	.8	
WATERLOO RD 43-DISTS 4/3 BDY								
CAMBRIDGE	13.2							
POPLAR DR-CAMBRIDGE								
	3.2	SC	6150	6900	7400	5400	.6	
WATERLOO RD 31 - CAMBRIDGE N LTS								

LOCATION DESCRIPTION	DIST (KM)	PATT TYPE	1986 AADT	1986 SADT	1986 SAWDT	1986 WADT	1986 AR	NOTES
WATERLOO RD 31 - CAMBRIDGE N LTS								
	6.3	SC	7350	8300	8800	6500	1.8	
GUELPH S LTS - FIFE RD								
GUELPH-HWY 6/7	8.1							
GUELPH N LTS								
	4.8	CR	5900	8000	7300	4700	1.5	
WELLINGTON RD 29 - ERAMOSA								
	4.3	CR	5600	7600	6900	4500	1.9	
WELLINGTON RD 27 - ROCKWOOD RD								
	7.1	CR	4300	5800	5300	3450	1.2	
S JCT HWY 25 - OSPRINGE								
	6.9	IR	4400	5800	4850	3500	1.6	
N JCT HWY 25-WELLINGTON RD 24								
	2.9	IC	5100	5900	5700	4500	2.2	
WELLINGTON RD 52-ERIN W LTS								
ERIN	2.6							
ERIN-END OF N/A								
	2.6	IC	3600	4200	4050	3150	1.5	
WELL/PEEL BDY-CTY RD 25-DIST 3/6								
	4.1	CR	4000	5400	4950	3200	1.3	
HIGHWAY 136 - CALEDON								
	4.2	CR	4000	5400	4950	3200	.3	
S JCT HWY 10 - CALEDON								
SEE OLAP HWY 10	43.8							
W JCT HWY 10/89 - SHELBURNE								
	6.6	CR	2650	3600	3300	2100	1.7	
S JCT DUFFERIN RD 14								
	9.0	CR	1800	2450	2250	1450	1.4	
DUFFERIN RD 21 - REDICKVILLE								
	4.2	CR	1600	2150	2000	1300	.8	
DUFFERIN/SIMCOE/GREY CTY BDY								
	1.6	CR	1600	2150	2000	1300	4.3	
GREY RD 9-DISTS 3/5 BDY								
	8.5	CR	1600	2150	2000	1300	1.6	
HWY 4 - FLESHERTON RD								
	1.1	CR	1600	2150	2000	1300	1.6	
GREY/SIMCOE BDY - SINGHAMPTON								
	5.2	CR	2600	3500	3200	2100	2.0	
SIMCOE RD-GLEN HURON RD								
	4.4	CR	2600	3500	3200	2100	2.6	
HWY 91 - DUNTROON								

HIGHWAY: 24

LOCATION DESCRIPTION	DIST (KM)	PATT TYPE	1986 AADT	1986 SADT	1986 SAWDT	1986 WADT	1986 AR	NOTES
HWY 91 - DUNTROON								
	6.8	IC	3050	3550	3400	2700	1.3	
MILL ST								
	3.2	IC	5350	6200	6000	4700	1.9	
COLLINGWOOD S LTS L 40-41								
HIGHWAY 24A								
PARIS N LTS - WOODSLEE AVE								
	7.4	IC	2450	2850	2750	2150	1.8	
BRANT/WATERLOO BDY-END OF HWY								
HIGHWAY 25								
QEW IC 111 - OAKVILLE								
	4.0	C	8500	9600	9600	7500	.6	
HWY 5 - DUNDAS ST - OAKVILLE								
	10.5	C	9500	10700	10700	8400	.5	
HALTON RD 25-DERRY RD W - MILTON								
MILTON	5.0							
HWY 401 IC 320 - MILTON								
	2.1	C	8800	9900	9900	7700	1.5	
HALTON RD 9-MILTON/HALTON HILLS LTS								
	12.5	C	6300	7100	7100	5500	1.0	
HALTON RD 12 - ACTON								
	0.7	C	5600	6300	6300	4950	1.4	
HALTON HILLS - ACTON-VIMY ST								
HALTON HILLS-ACTON	2.2							
ESQUESING L 30-DISTS 4/3 BDY								
	1.7	IC	2250	2600	2500	2000	2.9	
HALTON/WELLINGTON BDY								
	7.7	IC	2250	2600	2500	2000	1.6	
S JCT HWY 24 - OSPRINGE								

LOCATION DESCRIPTION	DIST (KM)	PATT TYPE	1986 AADT	1986 SADT	1986 SAWDT	1986 WADT	1986 AR	NOTES
S JCT HWY 24 - OSPRINGE								
SEE OLAP HWY 24	6.9							
N JCT HWY 24								
	6.1	IC	2700	3150	3000	2400	1.2	
WELLINGTON RD 22								
	1.1	IC	4050	4700	4550	3550	1.8	
STATION ST-ERIN TWP RD L 25								
	0.7	IC	3950	4600	4400	3500	2.0	
QUEEN ST-ERIN TWP RD L 25								
	4.3	IR	2000	2600	2200	1600	1.3	
WELLINGTON/DUFFERIN CTY BDY								
	2.9	IR	2000	2600	2200	1600	2.4	
DUFFERIN RD 3								
	7.1	IC	1150	1350	1300	1000	2.3	
E JCT HWY 9								
SEE OLAP HWY 9	2.8							
W JCT HWY 9								
	1.6	IC	2250	2600	2500	2000	1.5	
GRAND VALLEY S LTS-CPR X-ING								
GRAND VALLEY	1.9							
GRAND VALLEY N LTS - C 3								
	7.4	CR	600	810	740	480	3.7	
EAST LUTHER TWP - C 8-9								
	3.4	CR	600	810	740	480	1.3	
DUFFERIN RD 15								
	5.4	CR	600	810	740	480	2.5	
HIGHWAY 89								
	HIGHWAY 26							
BARRIE N LTS								
	3.7	CR	10900	14700	13500	8700	1.1	
HWY 27 - MIDHURST CORNERS								
	8.8	CR	4200	5700	5200	3350	1.6	
SIMCOE RD 28 - MINESING								
	3.1	CR	3800	5100	4700	3050	1.6	
SIMCOE RD 22								

LOCATION DESCRIPTION	DIST (KM)	PATT TYPE	1986 AADT	1986 SADT	1986 SAWDT	1986 WADT	1986 AR	NOTES
SIMCOE RD 22								
	8.8	CR	3700	5000	4600	2950	2.0	
SUNNIDALE TWP RD L 15-16								
	5.2	CR	3700	5000	4600	2950	.6	
SIMCOE RD 10 - SUNNIDALE CORNERS								
	4.2	CR	4400	5900	5500	3500	1.8	
SIMCOE RD 7								
	1.2	CR	5800	7800	7200	4650		
MOWAT ST-STAYNER								
STAYNER	2.0							
STAYNER N LTS L 25-26								
	4.7	CR	6250	8400	7800	5000	1.5	
HWY 92 - WASAGA BEACH S LTS								
	6.0	CR	10650	14400	13200	8500	1.6	
COLLINGWOOD S LTS								
	2.1	CR	11450	15500	14200	9200	.9	
COLLINGWOOD-HUME ST-ELLIOTT AVE								
COLLINGWOOD	4.6							
COLLINGWOOD-KEITH AVENUE								
	2.5	IC	6950	8100	7800	6100	1.3	
GREY ROAD 19-CRAIGLEITH								
	15.7	IC	5350	6200	6000	4700	1.1	
THORNBURY E LTS - RUSSELL ST								
THORNBURY	2.4							
THORNBURY W LTS - PEEL ST								
	9.9	IC	3950	4600	4400	3500	.8	
MEAFORD E LTS L 13-14								
MEAFORD	3.6							
MEAFORD W LTS - C 6								
	25.7	IC	3400	3950	3800	3000	1.3	
OWEN SOUND E LTS - NINTH AVE								
	HIGHWAY 27							
HWY 401/427 IC - ETOBICOKE								
	2.3	UC	33700	34700	37400	31700	.8	
DIXON RD UP IC - ETOBICOKE								

LOCATION DESCRIPTION	DIST (KM)	PATT TYPE	1986 AADT	1986 SADT	1986 SAWDT	1986 WADT	1986 AR	NOTES
DIXON RD UP IC - ETOBICOKE								
	1.2	UC	33650	34700	37400	31600	1.0	
BELFIELD RD								
	0.7	UC	35300	36400	39200	33200	3.0	
CNR SUBWAY - NEW WOODBINE								
	1.3	UC	33600	34600	37300	31600	.9	
REXDALE BLVD-METRO RD 24								
	1.7	UC	39300	40500	43600	36900	2.1	
HUMBER COLLEGE BLVD								
	0.4	UC	32400	33400	36000	30500	7.4	
FINCH AVE W								
	1.1	UC	26500	27300	29400	24900	1.7	
HWY 50-ALBION RD-ETOBICOKE								
	1.3	UC	18400	19000	20400	17300	4.4	
METRO TORONTO LTS - STEELES AVE								
	2.1	UC	18400	19000	20400	17300	1.6	
HIGHWAY 7 - VAUGHAN								
	8.0	C	8700	9800	9800	7700	1.9	
YORK RD 49 - NASHVILLE RD								
	0.5	C	8500	9600	9600	7500	5.2	
YORK RD 7 - ISLINGTON AVE								
	6.3	C	8700	9800	9800	7700	1.0	
YORK RD 11 - KING RD-NOBLETON								
	11.0	C	6600	7500	7500	5800	1.2	
YORK RD 76-MAIN ST(W)								
	1.4	CR	5800	7800	7200	4650	5.1	
HWY 9-YORK/SIMC BDY-DIST 6/5 LN								
	3.2	CR	4200	5700	5200	3350	1.8	
S JCT DUFFERIN/SIMCOE								
	6.3	CR	4200	5700	5200	3350	.6	
HWY 88 - BONDHEAD								
	10.8	CR	4200	5700	5200	3350	.9	
COOKSTOWN S LTS								
COOKSTOWN	1.4							
COOKSTOWN N LTS								
	8.6	CR	3350	4500	4150	2700	1.6	
N JCT SIMCOE RD 21-THORNTON								
	2.9	CR	4200	5700	5200	3350	2.2	
HWY 131								
	2.3	CR	4250	5700	5300	3400	1.4	
BARRIE S LTS								
BARRIE O/L HWY 26	15.2							
N JCT HWY 26-MIDHURST CORNS								

LOCATION DESCRIPTION	DIST (KM)	PATT TYPE	1986 AADT	1986 SADT	1986 SAWDT	1986 WADT	1986 AR	NOTES
N JCT HWY 26-MIDHURST CORNS								
	0.7	IR	6700	8800	7400	5400		
DORAN RD - VESPRS TWP RD L 12								
	2.0	IR	5000	6600	5500	4000	1.1	
2.7 KM N OF N JCT HWY 26								
	15.5	IR	5000	6600	5500	4000	1.2	
ELMVALE S LTS - C 8								
ELMVALE	1.4							
ELMVALE N LTS - C 9								
	1.0	CTR	5000	6700	6300	4100	1.1	
SIMCOE RD 6 - WYEVALE RD								
	8.4	CTR	2400	3200	3000	1950	1.1	
HWY 93 - WAVERLY								
	HIGHWAY 28							
PHILLIPS RD-PORT HOPE								
	0.4	C	5800	6600	6600	5100		
HWY 401 IC 464-PORT HOPE								
	2.0	IC	5300	6100	5900	4650	2.1	
HWY 106 - DALE								
	12.8	C	4900	5500	5500	4300	.9	
N JCT RICE LAKE DR TO BENDLEY								
	3.1	CR	3800	5100	4700	3050	1.2	
NORTHUMBERLAND/PETERBOROUGH CTY BDY								
	1.4	CR	3800	5100	4700	3050		
PETERBOROUGH RD 2 - BAILIEBORO								
	2.9	CTR	4500	6000	5700	3700	.8	
S MONAGHAN TWP RD								
	7.8	CTR	4400	5900	5500	3600	.7	
HWY 7A & S JCT HWY 115								
	6.4	CR	8100	10900	10000	6500	.9	
HWY 7 & QUEENSWAY - PETERBOROUGH								
	0.8	CR	10000	13500	12400	8000		
N OF HWY 7								
PETERBOROUGH	11.5							
PETERBOROUGH N LTS-L21/22								
	3.4	IT	7500	10900	10000	5900	1.3	
SEC HWY 507								

LOCATION DESCRIPTION	DIST (KM)	PATT TYPE	1986 AADT	1986 SADT	1986 SAWDT	1986 WADT	1986 AR	NOTES
SEC HWY 507								
	2.6	IT	5200	7500	6900	4050	2.8	
PETERBOROUGH RD 18-CHEMUNG LK RD								
	0.5	IC	11000	12800	12300	9700	1.5	
LAKEFIELD S LTS L 26-27								
LAKEFIELD	2.4							
LAKEFIELD N LTS - ONT HYDRO OFFICE								
	1.2	CTR	4650	6200	5900	3800	1.5	
HIGHWAY 134-STENNER RD(W)								
	1.1	IR	6400	8400	7000	5100	.8	
PETERBOROUGH RD 6								
	4.7	LR	4450	7900	5600	2650	2.6	
PETERBOROUGH RD 20 - YOUNG'S POINT								
	9.8	LR	3650	6500	4600	2200	1.0	
HWY 36-DISTS 7/10 BDY								
	26.6	LR	2550	4550	3200	1550	1.6	
SEC HWY 504 - S APSLEY CUTOFF								
	1.3	LR	1400	2500	1750	840	9.0	
SEC HWY 620 - N APSLEY CUTOFF								
	13.3	LR	1850	3300	2350	1100	.8	
PETERBOROUGH/HALIBURTON CTY BDY								
	4.8	LR	1850	3300	2350	1100	.9	
DYNO MINES RD								
	9.0	LR	1800	3200	2250	1100	1.2	
HALIBURTON DIST/HASTINGS CTY BDY								
	2.8	LR	1800	3200	2250	1100	1.6	
HWY 121 - CARDIFF RD								
	10.1	IR	3400	4450	3750	2700	.8	
BANCROFT S LTS - OLD MONCK RD								
	1.5	IR	5250	6900	5800	4200	.7	
BANCROFT-START OF NON-ASSUMED								
BANCROFT	2.3							
BANCROFT E LTS								
	20.1	IR	750	980	830	600	3.1	
MAYO TWP RD 12 - TO HERMON								
	4.8	IR	700	920	770	560	3.3	
FT STEWART RD - MCARTHURS MILLS								
	2.7	R	350	680	490	180	5.8	
HASTINGS-RENFREW CTY BDY								
	12.6	R	350	680	490	180	2.5	
SEC HWY 514								
	7.0	LR	400	710	500	240	2.9	
LENNOX & ADDINGTON/RENFREW BDY								

LOCATION DESCRIPTION	DIST (KM)	PATT TYPE	1986 AADT	1986 SADT	1986 SAWDT	1986 WADT	1986 AR	NOTES
LENNOX & ADDINGTON/RENFREW BDY								
	10.5	LR	400	710	500	240	1.3	
HWY 41								
	HIGHWAY 29							
BROCKVILLE N LTS								
	1.9	C	7950	9000	9000	7000	.7	
KILKENNY RD-ELIZABETHTOWN TWP C 3-4								
	3.7	IC	6150	7100	6900	5400	1.3	
LEEDS & GRENVILLE RD 7								
	5.0	IC	4800	5600	5400	4200	.8	
HWY 42 - FORTHTON								
	12.4	C	2050	2300	2300	1800	.5	
FRANKVILLE - PLUM HOLLOW RD								
	20.4	C	2350	2650	2650	2050	1.3	
SM FA S L-L&G/LAN BDY-DIST 8/9 LN								
	HIGHWAY 30							
BRIGHTON N LTS - GEORGE ST								
	4.0	CTR	2550	3400	3200	2100	3.2	
HWY 401 IC 509								
	16.9	CTR	2000	2700	2500	1650	1.1	
NORTHUMBERLAND RD 29								
	9.5	CTR	2000	2700	2500	1650	2.3	
CAMPBELLFORD S LTS-BURNBRAE RD								
CAMPBELLFORD	2.5							
CAMPBELLFORD N LTS - WINDSOR AVE								
	1.6	IC	3650	4250	4100	3200		
NORTHUMBERLAND RD 35								
	11.2	IC	1600	1850	1800	1400	1.7	
NORTHUMB RD 36-NORTHUMB/PETERB BDY								
	3.1	IC	1600	1850	1800	1400		
HAVELOCK S LTS - OLD NORWOOD RD								

LOCATION DESCRIPTION	DIST (KM)	PATT TYPE	1986 AADT	1986 SADT	1986 SAWDT	1986 WADT	1986 AR	NOTES
WELLINGTON E LTS L 2-3								
WELLINGTON	3.8							
WELLINGTON W LTS L 7-8								
	9.3	CR	1100	1500	1350	880	1.3	
POINT 5.5 KM N OF PR EDWARD RD 20								
	9.0	CR	1100	1500	1350	880	.8	
N JCT PR EDWARD RD 29-CONSECON ST								
	1.4	CR	3400	4600	4200	2700	1.7	
1.4 KM N OF N JCT PR EDWARD RD 29								
	6.0	IR	3400	4450	3750	2700	.4	
PRINCE EDWARD RD 3								
	0.2	CR	5450	7400	6800	4350		
PRINCE EDWARD/NORTHUMBERLAND BDY								
	5.0	CR	5450	7400	6800	4350	1.4	
TRENTON S LTS L 3								
TRENTON	4.6							
TRENTON N LTS - CNR SUBWAY								
	1.5	SC	4900	5500	5900	4300	2.6	
HWY 401 IC 525								
	1.0	SC	2950	3350	3550	2600	1.9	
MURRAY TWP - C 2-3								
	0.6	UC	3600	3700	4000	3400	1.3	
NORTHUMBERLAND/HASTINGS CTY BDY								
	3.4	UC	3600	3700	4000	3400	1.3	
BATTAWA RD-SIDNEY TWP RD C 4								
	2.2	UC	3600	3700	4000	3400	.7	
FRANKFORD S LTS - C 4-5								
FRANKFORD	1.6							
W JCT HASTINGS RD 5 - FRANKFORD								
	2.1	C	2700	3050	3050	2400	1.4	
FRANKFORD N LTS - C 6								
	8.8	C	2000	2250	2250	1750	.9	
STIRLING S LTS - RAWDON CREEK BR								
	HIGHWAY 34							
HWYS 2/401 IC-LANCASTER								
	11.3	IC	2850	3300	3200	2500	.9	
S/D&G RD 18-ST RAPHAEL WEST RD								

LOCATION DESCRIPTION	DIST (KM)	PATT TYPE	1986 AADT	1986 SADT	1986 SAWDT	1986 WADT	1986 AR	NOTES
S/D&G RD 18-ST RAPHAEL WEST RD								
	9.3	IC	4450	5200	5000	3900	.7	
ALEXANDRIA S LTS - FRONT ST								
ALEXANDRIA	2.9							
ALEXANDRIA N LTS L4 - CNR X-ING								
	13.3	C	2700	3050	3050	2400	.8	
STOR/DUN&GLEN RD 31 - MCCRIMMON RD								
	7.1	C	1300	1450	1450	1150	.3	
HWY 417 - SDG/PR & RU CTY BDY								
	5.2	C	2500	2850	2850	2200	1.1	
VANKLEEK HILL S LTS - C 4								
VANKLEEK HILL	1.4							
VANKLEEK HILL N LTS - C 6								
	8.5	C	4600	5200	5200	4050	1.7	
HIGHWAY 17								
	0.3	C	7800	8800	8800	6900		
HAWKESBURY S LTS L 7 - CNR X-ING								

HIGHWAY 35

LOCATION DESCRIPTION	DIST (KM)	PATT TYPE	1986 AADT	1986 SADT	1986 SAWDT	1986 WADT	1986 AR	NOTES
HWY 401 IC 436								
	1.3	IR	11400	14900	12500	9100	.4	
HWY 2 IC - NEWCASTLE								
	3.1	IR	11700	15300	12900	9400	.2	
CLARKE THIRD CONC IC								
	2.0	IR	12100	15900	13300	9700	.6	
CLARKE FOURTH CONC IC								
	2.0	IR	12100	15900	13300	9700	.6	
N JCT DURHAM RD 17 - MAIN ST								
	0.5	IR	11000	14400	12100	8800	.5	
STATION RD								
	1.6	IR	9700	12700	10700	7800	1.1	
TAMBLYN RD - MILL ST IC								
	0.7	IR	10800	14100	11900	8600	2.5	
DURHAM RD 4 - TAUNTON RD								
	2.4	IR	13700	17900	15100	11000	1.3	
DURHAM RD 9 - KIRBY								
	5.3	IR	13400	17600	14700	10700	1.4	
HWY 115 - ENTERPRISE HILL								

HIGHWAY: 35

LOCATION DESCRIPTION	DIST (KM)	PATT TYPE	1986 AADT	1986 SADT	1986 SAWDT	1986 WADT	1986 AR	NOTES
HWY 115 - ENTERPRISE HILL								
	1.8	IR	5200	6800	5700	4150	3.2	
DURHAM/VICTORIA BDY								
	2.7	IR	5200	6800	5700	4150	1.0	
VICTORIA RD 12-TO PONYPOOL								
	7.4	IR	3700	4850	4050	2950	1.0	
S JCT HWY 7A - BETHANY RD								
SEE OLAP HWY 7A	1.5							
N JCT HWY 7A - TO YELVERTON								
	8.6	IR	4050	5300	4450	3250	.9	
VICTORIA RD 31								
	9.4	IR	4900	6400	5400	3900	.9	
S JCT HWYS 7/7B/35B - LINDSAY								
SEE OLAP HWY 7	5.4							
N JCT HWY 7 - OLAP HWY 7B - LINDSAY								
	0.8	CR	5100	6900	6300	4100		
JCT HWY 7B - UNIROYAL RD								
	3.2	CR	4950	6700	6100	3950	1.2	
N JCT VICTORIA RD 4								
	3.4	CR	6700	9000	8300	5400	.5	
VICTORIA RD 21 - CAMBRAY RD								
	9.6	CR	5350	7200	6600	4300	.7	
HWY 121 - POWLES CORNERS								
	4.2	CR	2350	3150	2900	1900	1.1	
HWY 35A - TO FENELON FALLS								
	0.8	IT	3850	5600	5100	3000	.9	
VICTORIA RD 8 - GLENARM RD								
	16.3	LR	2750	4900	3450	1650	.9	
HWY 48 - COBOCONK								
	7.7	LR	3850	6900	4850	2300	.9	
SEC HWY 503 - NORLAND								
	6.0	LR	2950	5300	3700	1750	1.2	
VICTORIA CTY-HALIBURTON DIST BDY								
	7.9	LR	2800	5000	3550	1700	.5	
MINER'S BAY-LUTTERWORTH TWP C-7								
	10.7	LR	2600	4650	3300	1550	1.4	
S JCT HWY 121								
	4.5	LR	3450	6100	4350	2050	1.4	
N JCT HWY 121								
	13.1	LR	1850	3300	2350	1100	1.4	
HIGHWAY 118-HALIBURTON RD 1								
	10.6	LR	1400	2500	1750	840	.7	
HALBURTON RD 13								

LOCATION DESCRIPTION	DIST (KM)	PATT TYPE	1986 AADT	1986 SADT	1986 SAWDT	1986 WADT	1986 AR	NOTES
HALBURTON RD 13								
	23.7	T	925	1700	1650	570	1.0	
HWY 117 - BAYSVILLE RD								
	0.3	LT	1300	1950	1950	950		
MUSKOKA REG/HALIBURTON DIST BDY								
	7.3	LT	1300	1950	1950	950	.9	
HALIBURTON DIST/MUSKOKA REG BDY								
	8.4	LT	1300	1950	1950	950	1.5	
HIGHWAY 60								
	HIGHWAY 35A							
FENELON FALLS W LTS - C 9-10								
	3.2	CTR	3150	4200	3950	2600	1.1	
HIGHWAY 35								
	HIGHWAY 36							
HWY 7 - LINDSAY								
	3.3	CR	3450	4650	4300	2750	1.2	
HWY 36B - QUEEN ST								
	16.0	CR	3300	4450	4100	2650	1.3	
VICTORIA RD 7 - THURSTONIA RD								
	13.1	CR	3400	4600	4200	2700	.7	
VICTORIA RD 17								
	2.4	CR	3500	4750	4350	2800	1.6	
BOBCAYGEON S LTS								
	1.7	CR	3500	4750	4350	2800	1.8	
SEC HWY 649 - BOBCAYGEON								
	0.5	LR	1150	2050	1450	690	23.8	
BOBCAYGEON N LTS - DIST 7/10 LN								
	16.1	LR	1200	2150	1500	720	.9	
N JCT SEC HWY 507 - ROCKCROFT RD								
	7.3	LR	1300	2300	1650	780	.9	
S JCT SEC HWY 507 - BUCKHORN RD								
	13.5	R	550	1050	760	290	2.6	
HWY 28 - BURLEIGH FALLS								

LOCATION DESCRIPTION	DIST (KM)	PATT TYPE	1986 AADT	1986 SADT	1986 SAWDT	1986 WADT	1986 AR	NOTES
	HIGHWAY 37							
HWY 401 IC 544 - BELLEVILLE N LTS	0.6	IC	7000	8100	7800	6200	3.9	
BLACK DIAMOND RD	4.0	C	5500	6200	6200	4850	.7	
CORBYVILLE RD-THURLOW TWP RD C4	8.0	CR	4950	6700	6100	3950	1.0	
S JCT PLAINFIELD BYPASS	6.8	IR	4300	5600	4750	3450	.7	
HASTINGS RD 7	14.7	IR	4300	5600	4750	3450	.8	
TWEED S LTS - JANE ST								
TWEED	2.1							
TWEED N LTS - HOLDCROFT ST	7.8	IR	3700	4850	4050	2950	.6	
HWY 7 - ACTINOLITE								
	HIGHWAY 38							
HIGHWAY 2 - YORK ROAD	2.9	SC	9100	10300	10900	8000	.8	
HWY 401 IC 611	0.3	SC	5500	6200	6600	4850	3.3	
KINGSTON TWP RD C 4	21.4	SC	4650	5300	5600	4100	1.6	
POINT 1.0 KM N OF HARTINGTON	4.5	SC	4650	5300	5600	4100	.9	
VERONA POST OFFICE	12.0	CR	2550	3450	3150	2050	1.5	
HINCHINBROOKE - CPR CROSSING	13.1	CR	2550	3450	3150	2050	.5	
TICHBORNE L 7 - CPR CROSSING	13.4	CR	1500	2050	1850	1200	1.6	
SHARBOT LAKE - CPR OVERHEAD	2.6	CR	2100	2850	2600	1700	1.0	
HWY 7 - SHARBOT LAKE								

HIGHWAY: 40

LOCATION DESCRIPTION	DIST (KM)	PATT TYPE	1986 AADT	1986 SADT	1986 SAWDT	1986 WADT	1986 AR	NOTES
	HIGHWAY 40							
BLENHEIM N LTS-STORY ST								
	8.8	IC	3200	3700	3600	2800	1.0	
HWY 401 IC 90								
	7.4	C	6050	6800	6800	5300	1.6	
CHATHAM E LTS L 4-5								
CHATHAM - HWY 2	8.2							
CHATHAM N LTS - DAWSON ST								
	22.3	C	6150	6900	6900	5400	.7	
WALLACEBURG S LTS-BASE LINE RD								
WALLACEBURG	3.7							
WALLACEBURG W LTS L 8-9								
	1.9	IC	6900	8000	7700	6100	1.0	
KENT RD 33								
	4.0	UC	2050	2100	2300	1950	2.0	
KENT/LAMBTON BDY								
	9.6	UC	2050	2100	2300	1950	.8	
LAMBTON RD 2 - SOMBRA RD								
	10.8	UC	2200	2250	2450	2050	.1	
HWY 80 - MOORE TWP L 24-25								
	5.3	C	3000	3400	3400	2650	.9	
MOORE TWP RD 8 - COLINVILLE RD								
	0.2	C	3000	3400	3400	2650		
FOUR LANE BEGINS								
	2.5	C	3500	3950	3950	3100	.6	
LAMBTON RD 4								
	5.5	C	7800	8800	8800	6900	.7	
OLD HWY 40-CHURCHILL RD-SARNIA								
	2.7	UC	10900	11200	12100	10200	.7	
SARNIA E LTS - INDIAN RD								
	0.5	UC	5800	6000	6400	5500		
TWO LANE BEGINS								
	1.9	UC	5800	6000	6400	5500	.5	
LAMBTON RD 20 - FLORENCE RD								
	2.7	UC	6700	6900	7400	6300	.8	
LAMBTON RD 25-CONFEDERATION RD								
	1.4	UC	7900	8100	8800	7400	2.2	
WELLINGTON ROAD								
	1.4	UC	9600	9900	10700	9000	1.0	
HWY 7 - MODELAND RD								
	0.7	UC	11000	11300	12200	10300	.7	
HWY 402 IC 6								

LOCATION DESCRIPTION	DIST (KM)	PATT TYPE	1986 AADT	1986 SADT	1986 SAWDT	1986 WADT	1986 AR	NOTES
HWY 402 IC 6								
	0.6	UC	6500	6700	7200	6100	.7	
HWY 40 ENDS								
	HIGHWAY 40 OLD							
SARNIA - TASHMOO AVE								
	0.6	UC	8900	9200	9900	8400		
HIGHWAY 40								
	HIGHWAY 41							
NAPANEE N LTS								
	0.4	IC	6800	7900	7600	6000		
HWY 401 IC 579								
	3.9	IC	4000	4650	4500	3500	.7	
LENNOX & ADDINGTON RD 11 - SELBY								
	4.3	IC	3000	3500	3350	2650	.2	
LENN & ADD RD 12 - SHARPS CORNERS								
	18.2	LR	2400	4250	3000	1450	.6	
LENNOX & ADDINGTON RD 13								
	14.9	LR	1000	1800	1250	600	1.8	
KALADAR/SHEFFIELD TWP BDY								
	7.3	LR	1000	1800	1250	600	.8	
HWY 7-KALADAR-DISTS 8/10 BDY								
	10.7	LR	2300	4100	2900	1400	.6	
NORTHBROOK L 27								
	7.6	LR	2400	4250	3000	1450	1.4	
SEC HWY 506								
	2.1	LR	2100	3750	2650	1250	.6	
CLOYNE POST OFFICE								
	0.7	LR	1700	3050	2150	1000		
S LENNOX & ADDINGTON/FRONTENAC BDY								
	9.1	LR	1700	3050	2150	1000	1.4	
BON ECHO PROVINCIAL PARK ENT								
	2.7	LR	1350	2400	1700	810	1.5	
N LENNOX & ADDINGTON/FRONTENAC BDY								
	7.4	LR	1350	2400	1700	810	1.1	
POINT 7.4 KM N OF COUNTY LINE								

HIGHWAY: 41

LOCATION DESCRIPTION	DIST (KM)	PATT TYPE	1986 AADT	1986 SADT	1986 SAWDT	1986 WADT	1986 AR	NOTES
POINT 7.4 KM N OF COUNTY LINE								
	22.8	LR	1350	2400	1700	810	1.0	
HWY 28								
	7.2	LR	1050	1850	1300	630	2.2	
POINT 7.2 KM N OF HWY 28								
	5.0	LR	1050	1850	1300	630	.5	
LENNOX & ADDINGTON/RENFREW BDY								
	14.2	LR	1050	1850	1300	630	1.7	
POINT 14.2 KM N OF COUNTY LINE								
	11.0	LR	1050	1850	1300	630	1.7	
HWY 132 - DACRE RD								
	9.7	IR	950	1250	1050	760	.3	
PERRAULT - GRATTON TWP C10-11								
	10.2	IR	1100	1450	1200	880	.5	
SEC HWY 512 - EGANVILLE S LTS								
EGANVILLE	1.9							
EGANVILLE - C 8-9 - DISTS 10/9 BDY								
	3.0	IR	3600	4700	3950	2900		
N JCT HWY 60								
	9.2	IR	1400	1850	1550	1100	2.3	
RENFREW RD 5/30 - DOUGLAS RD								
	5.4	IC	2700	3150	3000	2400	.9	
RANKIN S LTS								
	3.2	IC	2700	3150	3000	2400	1.3	
RENFREW RD 11 - MICKSBURG RD								
	9.6	C	2900	3300	3300	2550	.7	
ALICE TWP RD								
	1.4	C	4000	4500	4500	3500	2.0	
HWY 17								
	1.0	UC	5550	5700	6200	5200	.5	
RENFREW RD 19								
	0.5	UC	5750	5900	6400	5400		
BENNETT ST-PEMBROKE								
	2.0	UC	5250	5400	5800	4950	.8	
HWY 148 - PEMBROKE								
	HIGHWAY 42							
HWY 29 - FORTHTON								
	7.9	IC	2700	3150	3000	2400	.4	
ATHENS E LTS L 11-12 - MOWAT ST								
ATHENS	1.3							

LOCATION DESCRIPTION	DIST (KM)	PATT TYPE	1986 AADT	1986 SADT	1986 SAWDT	1986 WADT	1986 AR	NOTES
ATHENS W LTS - JAMES ST								
	12.2	CTR	1450	1950	1850	1200	.5	
LEEDS & GREN RD 2 - LYNDHURST STA								
	3.0	LT	1000	1500	1500	730	1.8	
DELTA E LTS								
	2.1	LT	1000	1500	1500	730	7.8	
DELTA W LTS								
	12.4	LT	1000	1500	1500	730	.4	
HWY 15 - CROSBY								
	13.2	LT	1400	2100	2100	1000	.9	
LEEDS & GREN RD 10 - WESTPORT S LTS								
HIGHWAY 43								
ALEXANDRIA W LTS								
	22.8	IC	1600	1850	1800	1400	1.1	
HWY 138 - ST ANDREWS RD - MONKLAND								
	10.3	IC	1600	1850	1800	1400	1.0	
STOR/DUN&GLEN RD 14								
	7.2	IC	1700	1950	1900	1500	.4	
STOR/DUN&GLEN RD 12 - FINCH								
	12.1	IC	1650	1900	1850	1450	.5	
STOR/DUN&GLEN RD 7 - DUNBAR RD								
	1.9	IC	1500	1750	1700	1300	4.8	
STOR/DUN&GLEN RD 37 - CHESTERVILLE								
	9.1	IC	1500	1750	1700	1300	.8	
S JCT HWY 31 - WINCHESTER								
SEE OLAP HWY 31	3.8							
N JCT HWY 31 - WINCHESTER								
	11.4	C	2000	2250	2250	1750	.5	
S JCT SDG RD 1 - MOUNTAIN								
	6.8	C	3000	3400	3400	2650	.5	
SDG/LEEDS & GRENVILLE CTY BDY								
	5.5	C	3000	3400	3400	2650	.3	
HIGHWAY 16								
	2.6	C	4200	4750	4750	3700	.8	
N RIDEAU RD-CTY RD 44-KEMPTVILLE								
	17.7	IC	1650	1900	1850	1450	1.8	
MERRICKVILLE E LTS L 6-7								
MERRICKVILLE	2.4							

LOCATION DESCRIPTION	DIST (KM)	PATT TYPE	1986 AADT	1986 SADT	1986 SAWDT	1986 WADT	1986 AR	NOTES
MERRICKVILLE W LTS LANARK/REG BDY								
	15.1	IC	2250	2600	2500	2000	.6	
SMITH FALLS-CPR SUBWAY-DIST 8/9 LN								
SMITH FALLS	3.0							
SMITH FALLS W LTS-N ELMSLEY TWP BDY								
	8.3	IC	3800	4400	4250	3350	1.2	
LANARK RD 18 - PORT ELMSLEY								
	9.6	IC	3100	3600	3450	2750	.3	
PERTH E LTS L 3-4								
HIGHWAY 44								
HWY 17								
	10.3	SC	3350	3800	4000	2950	1.0	
LANARK/OTTAWA CARLETON BDRY								
	3.5	SC	3350	3800	4000	2950	.5	
START OF N/A-RAMSAY TWP RD C 10								
HIGHWAY 45								
COBOURG - START OF ASSUMPTION								
	0.3	CR	6200	8400	7700	4950		
HWY 401 IC 474 - COBURG								
	4.5	CR	6500	8800	8100	5200	.8	
NORTHUMBERLAND RD 74 - BALTIMORE								
	6.8	IR	3950	5200	4350	3150	.7	
NORTHUMBERLAND RD 22 - CENTRETON RD								
	9.3	IR	2150	2800	2350	1700	2.3	
BROWN'S RD - HALDIMAND TWP RD C9								
	3.8	IR	2450	3200	2700	1950	.6	
NORTHUMBERLAND RD 18 - ALDERVILLE								
	16.6	IR	1950	2550	2150	1550	1.0	
HASTINGS S LTS - KING ST								
HASTINGS	1.8							

LOCATION DESCRIPTION	DIST (KM)	PATT TYPE	1986 AADT	1986 SADT	1986 SAWDT	1986 WADT	1986 AR	NOTES
HASTINGS N LTS - DIVISION ST								
	7.9	IR	2150	2800	2350	1700	.8	
OUSER BR-NORWOOD								
HWY 7-PETERBOROUGH ST-NORWOOD								
	HIGHWAY 46							
HIGHWAY 7								
	9.5	IR	900	1200	990	720	1.9	
E JCT VIC RD 9-KING ST-WOODVILLE								
WOODVILLE	.6							
WOODVILLE - END OF NON ASSUMED								
	5.9	LR	1600	2850	2000	960	.6	
VICTORIA RD 8 - ARGYLE								
	9.7	LR	1200	2150	1500	720	.9	
HIGHWAY 48								
	HIGHWAY 47							
HWY 48 - RINGWOOD								
	1.1	UC	12400	12800	13800	11700	1.2	
WHIT/STOUFF - FROM STOUFFVILLE C 8								
STOUFFVILLE	3.9							
WHIT/STOUFFVILLE-END OF NON ASSUMED								
	3.1	CR	3050	4100	3800	2450	.6	
WHITCHURCH TWP RD L 9-10								
	0.5	CR	2150	2900	2650	1700	2.5	
YORK RD 40 - BLOOMINGTON RD								
	0.3	IC	9000	10400	10100	7900	10.1	
POINT 0.3 KM N OF YORK RD 40								
	3.3	IC	9000	10400	10100	7900	1.1	
DURHAM RD 21 - GOODWOOD								

LOCATION DESCRIPTION	DIST (KM)	PATT TYPE	1986 AADT	1986 SADT	1986 SAWDT	1986 WADT	1986 AR	NOTES
DURHAM RD 21 - GOODWOOD								
	0.5	IC	4600	5300	5200	4050	4.8	
GOODWOOD - CNR X-ING								
	9.5	IC	4600	5300	5200	4050	1.1	
S JCT CEMETARY RD								
UXBRIDGE	3.3							
UXBRIDGE E LTS - FOURTH AVE								
	1.5	IR	3900	5100	4300	3100	.9	
E JCT DURHAM RD 23 - TWP BDY								
	7.3	IR	1850	2400	2050	1500	1.0	
HIGHWAYS 7/12								

HIGHWAY 48

LOCATION DESCRIPTION	DIST (KM)	PATT TYPE	1986 AADT	1986 SADT	1986 SAWDT	1986 WADT	1986 AR	NOTES
SCARBOROUGH - MARKHAM LTS								
	3.3	SC	15100	17100	18100	13300	1.8	
MARKHAM - PRINCESS ST								
MARKHAM	.5							
END OF N/A - S OF HWY 7								
	0.5	IC	15800	18300	17700	13900	1.4	
CENTRE ST - START OF N/A								
MARKHAM	1.9							
16TH AVENUE WEST-MARKHAM								
	1.9	IC	10900	12600	12200	9600	1.3	
YORK RD 25 - 17TH AVENUE								
	6.2	CR	9900	13400	12300	7900	.5	
HWY 47 & YORK RD 14 - RINGWOOD								
	4.2	CR	7550	10200	9400	6000	.8	
YORK RD 40-BLOOMINGTON RD								
	4.2	CR	9100	12300	11300	7300	.8	
YORK RD 15 - BALLANTRAE								
	6.3	CR	7350	9900	9100	5900	1.1	
YORK RD 31								
	4.1	CR	7850	10600	9700	6300	1.6	
YORK RD 13 - MOUNT ALBERT								
	10.5	CR	7150	9700	8900	5700	1.1	
YORK RD 32 - BROWN HILL								

LOCATION DESCRIPTION	DIST (KM)	PATT TYPE	1986 AADT	1986 SADT	1986 SAWDT	1986 WADT	1986 AR	NOTES
YORK RD 32 - BROWN HILL								
	8.8	CR	6650	9000	8200	5300	1.0	
YORK RD 9-HIGH ST (TO SUTTON)								
	2.7	IR	8400	11000	9200	6700	1.1	
YORK RD 18 - SIBBALD PROV PARK								
	3.4	IR	7300	9600	8000	5800	.6	
VIRGINIA BEACH RD - VIRGINIA SCHOOL								
	1.8	IR	7000	9200	7700	5600	1.7	
DUCLOS POINT RD								
	3.3	IR	6300	8300	6900	5000	.8	
YORK RD 21 - PEFFERLAW								
	2.6	LR	4850	8600	6100	2900	1.5	
YORK/DURHAM BDY-UDORA RD								
	5.9	LR	3400	6100	4300	2050	.5	
BROCK TWP SIDE RD 17								
	2.6	LR	3350	6000	4200	2000	.9	
S JCT HWY 12 - BEAVERTON BYPASS								
SEE OLAP HWY 12	12.6							
N JCT HWY 12 - GAMEBRIDGE								
	6.6	LR	1900	3400	2400	1150	1.7	
THORAH-ELDON TWP BDY RD								
	3.0	LR	1900	3400	2400	1150	1.9	
HWY 46-DIST 6/7 BDY								
	7.3	LR	2450	4350	3100	1450	1.1	
SEC HWY 503 - KIRKFIELD								
	4.5	LR	3000	5300	3800	1800	1.8	
SEC HWY 505-VICTORIA RD 35(S)								
	14.5	LR	1950	3450	2450	1150	2.5	
HWY 35 - COBOCONK								
	HIGHWAY 49							
PICTON N LTS - SPENCER ST								
	1.1	IC	3350	3900	3750	2950	.7	
PICTON GOLF & COUNTRY CLUB								
	1.0	IC	2700	3150	3000	2400		
PRINCE EDWARD RD 6								
	10.5	IC	2050	2400	2300	1800	1.0	
S JCT PRINCE EDWARD RD 15								
	6.4	IC	1900	2200	2150	1650	1.6	
PR ED/HAST CTY LN - S END OF BRIDGE								

LOCATION DESCRIPTION	DIST (KM)	PATT TYPE	1986 AADT	1986 SADT	1986 SAWDT	1986 WADT	1986 AR	NOTES
PR ED/HAST CTY LN - S END OF BRIDGE								
	1.0	IC	1900	2200	2150	1650		
HASTINGS RD 16								
	1.7	IC	1900	2200	2150	1650	1.7	
S JCT HWY 2 - W OF DESERONTO								
SEE OLAP HWY 2	4.2							
N JCT HWY 2 - MARYSVILLE								
	1.2	IC	1600	1850	1800	1400	1.4	
HWY 401 IC 566 - MARYSVILLE								
	HIGHWAY 50							
METRO TORONTO LTS - STEELES AVE								
	2.0	UC	13100	13500	14500	12300	2.5	
HWY 7-VAUGHAN-BRAMPTON LTS								
	8.3	UC	13550	14000	15000	12700	.8	
YORK RD 49 - NASHVILLE RD								
	5.3	SC	15900	18000	19100	14000	1.5	
BOLTON S LTS L6-7 - WILTON DR								
BOLTON	1.9							
BOLTON N LTS L 9-10								
	10.3	C	7900	8900	8900	7000	1.9	
PALGRAVE - STATION RD								
	3.4	C	6000	6800	6800	5300	1.6	
HWY 9-PEEL/SIMC BDY-DIST 6/5 LN								
	9.3	IC	3500	4050	3900	3100	1.3	
SIMCOE RD 1 - LORETTO								
	10.3	IC	2900	3350	3250	2550	.6	
HIGHWAY 89								
	HIGHWAY 51							
RONDEAU PROVINCIAL PARK ENTRANCE								
	5.8	LR	1200	2150	1500	720	2.4	
HWY 3 - EATONVILLE								

LOCATION DESCRIPTION	DIST (KM)	PATT TYPE	1986 AADT	1986 SADT	1986 SAWDT	1986 WADT	1986 AR	NOTES
	HIGHWAY 52							
HWYS 2 & 53 - ANCASTER								
	6.1	CTR	3200	4300	4050	2600	1.5	
GOVERNORS RD-ANCASTER N LTS								
	4.2	CTR	4150	5600	5200	3400	.8	
HWY 5 - PETER'S CORS								
	0.2	CTR	2150	2900	2700	1750		
E JCT HWY 8 - WESTOVER RD								
O/L HWY8-REG RD597	25.4							
W JCT HAM /WENT RD 597								
	3.1	IC	300	350	340	260	5.9	
HAM/WENT REG/WELLINGTON CTY BDY								
	HIGHWAY 53							
HWYS 20 & 56 - STONEY CREEK								
	0.4	C	10000	11300	11300	8800	.7	
SWAYZE RD-ELFRIDA (OLD HWY 56)								
	3.3	C	10000	11300	11300	8800	1.1	
HAMILTON E LTS - TRINITY CHURCH RD								
HAMILTON	9.3							
HAMILTON W LTS-HAM/WENT RD 53								
	4.5	C	8900	10100	10100	7800	1.0	
HAM/WENT RD 16 - FIDDLERS GREEN RD								
	3.7	C	5200	5900	5900	4600	1.0	
E JCT HWY 2 - DUFF'S CORNERS								
C/L-O/L HWY 2 & 24	31.5							
W JCT HWY 24 & 7094								
	5.0	IC	5800	6700	6500	5100	.6	
JOHN ST-BURFORD								
	2.4	IC	5900	6800	6600	5200	1.4	
BURFORD TWP RD C7								
	4.2	IC	4200	4850	4700	3700	.5	
BRANT RD 25 - MIDDLETOWNLINE RD								

HIGHWAY: 53

LOCATION DESCRIPTION	DIST (KM)	PATT TYPE	1986 AADT	1986 SADT	1986 SAWDT	1986 WADT	1986 AR	NOTES
BRANT RD 25 - MIDDLETOWNLINE RD								
	8.0	IC	2200	2550	2450	1950	1.2	
BRANT RD 129 - BRANT/OXFORD CTY LN								
	6.8	IC	2400	2800	2700	2100	3.4	
HWY 2 - EASTWOOD								
	HIGHWAY 54							
HILL ST-CAYUGA								
	14.4	IC	2600	3000	2900	2300	1.5	
CALEDONIA E LTS - DELAWARE ST								
CALEDONIA	3.2							
CALEDONIA W LTS - ROSS ST								
	3.8	CR	1750	2350	2150	1400	1.2	
HALDIMAND-NORFOLK/BRANT BDY								
	12.0	CR	1750	2350	2150	1400	1.4	
W LTS OF ONONDAGA BYPASS								
	6.8	CR	1750	2350	2150	1400	.9	
BRANT RD 18								
	0.8	SC	5400	6100	6500	4750	.6	
BLOSSOM AVE - CAINSVILLE								
	1.2	SC	4200	4750	5000	3700	3.3	
ONONDAGA RD(E) - KINKADE RD(N)								
	0.6	SC	6100	6900	7300	5400	4.5	
HWYS 2 & 403 - CAINSVILLE								
	HIGHWAY 55							
NIAGARA RD 87 - MARY ST								
	12.9	IC	5150	6000	5800	4550	1.8	
NIAGARA RD 81								

LOCATION DESCRIPTION	DIST (KM)	PATT TYPE	1986 AADT	1986 SADT	1986 SAWDT	1986 WADT	1986 AR	NOTES
	HIGHWAY 56							
HIGHWAY 3								
	11.6	CTR	3600	4800	4550	2950	1.1	
HALD/NORFOLK-HAM/WENTWORTH BDY								
	2.0	CTR	3600	4800	4550	2950	1.1	
HAM/WENT RD 13 - BLACKHEATH RD								
	3.8	CTR	5450	7300	6900	4450	1.9	
HAMILTON/WENTWORTH RD 622-BINBROOK								
	6.4	CTR	7250	9700	9100	5900	1.1	
HWYS 20 & 53 - STONEY CREEK								
	HIGHWAY 58							
HWY 3-MAIN ST-PORT COLBORNE								
	0.7	SC	10300	11600	12400	9100	1.5	
PORT COLBORNE MALL - N ENT								
	0.9	SC	8700	9800	10400	7700	1.0	
END OF URBAN AREA								
	3.9	SC	8700	9800	10400	7700	1.1	
FORKS RD IC - WELLAND								
	1.6	SC	9200	10400	11000	8100	.9	
HWY 58A - NIAGARA RD 33								
WELND-OLAP 406820	18.4							
E JCT HWY 20 & NIAG RD 82-ALLANBURG								
	3.2	UC	5700	5900	6300	5400	.9	
NIAGARA RD 53 - BEAVERDAMS RD								
	1.1	UC	11200	11500	12400	10500	1.6	
HWY 7186-THOROLD STONE RD								
	0.3	UC	19400	20000	21500	18200	2.8	
WELLAND CANAL TUNNEL - EAST END								
	0.7	UC	19400	20000	21500	18200	2.2	
WELLAND CANAL TUNNEL - WEST END								
	0.3	UC	19400	20000	21500	18200	.9	
PINE ST IC - NIAGARA RD 67								
	1.0	UC	15300	15800	17000	14400	.7	
COLLIER ST IC - NIAGARA RD 56								
	1.8	UC	13200	13600	14700	12400	.5	
HWY 406 IC - ST DAVID'S RD								

LOCATION DESCRIPTION	DIST (KM)	PATT TYPE	1986 AADT	1986 SADT	1986 SAWDT	1986 WADT	1986 AR	NOTES
	HIGHWAY 58A							
HIGHWAY 140								
NIAGARA RD 68 - WELLAND ST	4.3	SC	5500	6200	6600	4850		
HWY 58 - WEST SIDE RD	0.8	SC	3850	4350	4600	3400	2.7	
	HIGHWAY 59							
LONG POINT PROV PARK ENTRANCE								
HALD/NORFOLK RD 42 - PORT ROWAN RD	8.0	LR	1600	2850	2000	960	1.5	
HALD/NORFOLK RD 22-ST WILLIAMS RD	2.7	LR	1600	2850	2000	960	1.3	
HIGHWAY 24	5.7	IR	1650	2150	1800	1300	1.5	
LANGTON TWP C11-12-GREY ST	9.7	IR	2000	2600	2200	1600	.8	
HALD/NORFOLK RD 21 - DELHI RD	2.7	IR	2300	3000	2550	1850	.4	
W JCT HWY 3 - NEAR COURTLAND	10.3	IR	2100	2750	2300	1700	.5	
SEE OLAP HWY 3	11.3							
E JCT HWY 3 - DELHI								
HALD/NORFOLK-OXFORD BDRY	3.7	C	1500	1700	1700	1300	.5	
OXFORD RD 19 - OTTERVILLE	6.9	C	1500	1700	1700	1300	1.1	
SOUTH ST-NORWICH	5.8	C	2700	3050	3050	2400	.9	
NORWICH	1.4							
NORTH ST-NORWICH								
OXFORD RD 46 - HOLBROOK	11.5	SC	2850	3200	3400	2500	.6	
HWY 401 IC 232-WOODSTOCK	10.9	SC	3950	4450	4750	3500	1.2	

LOCATION DESCRIPTION	DIST (KM)	PATT TYPE	1986 AADT	1986 SADT	1986 SAWDT	1986 WADT	1986 AR	NOTES
HWY 401 IC 232-WOODSTOCK								
START OF N/A	0.2	SC	7200	8100	8600	6300		
WOODSTOCK	5.6							
WOODSTOCK N LTS - THAMES RIVER BR								
MAIN ENT-ONT MENTAL HOSPITAL	0.8	SC	7600	8600	9100	6700		
OXFORD RD 17 - CODY'S RD	0.8	C	5900	6700	6700	5200	.6	
OXFORD RD 33 - INNERKIP RD	3.0	C	4400	4950	4950	3850	.2	
OXFORD RD 8 - HICKSON	6.3	IC	3500	4050	3900	3100	.7	
TAVISTOCK S LTS L 34-35	9.2	IC	3200	3700	3600	2800	.7	
TAVISTOCK	1.9							
TAVISTOCK N LTS-OXFORD/PERTH BDY								
HWYS 7/8-PERTH RD 14-SHAKESPEARE	4.6	C	2700	3050	3050	2400		

HIGHWAY 60

LOCATION DESCRIPTION	DIST (KM)	PATT TYPE	1986 AADT	1986 SADT	1986 SAWDT	1986 WADT	1986 AR	NOTES
HWY 17 - RENFREW BYPASS								
RENFREW CON LINK BEGINS	0.7	C	3500	3950	3950	3100		
RENFREW	5.1							
RENFREW W LTS L 14-15								
HALEY RD WEST - ROSEBANK	7.3	CR	2250	3050	2800	1800	1.0	
S JCT RENFREW RD 5-DOUGLAS	12.9	IR	1650	2150	1800	1300	.5	
DOUGLAS-BROMLEY TWP RD L4-5	0.3	IR	1450	1900	1600	1150	18.9	
RENFREW RD 8 - COBDEN RD	7.1	IR	1450	1900	1600	1150	2.4	
EGANVILLE END OF ASSUMPTION L16-C7	7.4	CR	2200	2950	2750	1750	.5	

LOCATION DESCRIPTION	DIST (KM)	PATT TYPE	1986 AADT	1986 SADT	1986 SAWDT	1986 WADT	1986 AR	NOTES
EGANVILLE END OF ASSUMPTION L16-C7								
EAGANVILLE	5.1							
N JCT HWY 41								
	10.0	IR	1800	2350	2000	1450	.5	
RENFREW RD 30 - GOLDEN LAKE								
	4.0	IR	1850	2400	2050	1500	.4	
TWIN MAPLES LODGE ENTRANCE								
	14.2	IR	1850	2400	2050	1500	.5	
HWY 62 & SEC HWY 512-DIST 9/10 LINE								
	3.1	IR	1800	2350	2000	1450	.5	
KILLALOE STA RD - C 4-5								
	9.9	IR	1900	2500	2100	1500	1.5	
STATION RD-WILNO								
	9.0	CR	2500	3400	3100	2000	.7	
BARRY'S BAY E LTS - CNR X-ING L2								
BARRY'S BAY	1.3							
BARRY'S BAY W LTS L 178-179								
	14.3	T	1200	2200	2150	740	1.1	
RENFREW CTY/NIPISSING DIST BDY								
	13.4	T	1200	2200	2150	740	.5	
SEC HWY 523								
	19.0	T	900	1650	1600	560	.8	
HIGHWAY 127								
	41.7	T	1100	2000	1950	680	.8	
ALGONQUIN PK STA RD - DIST 10/11 LN								
	27.9	LT	1000	1500	1500	730	1.1	
NIPISSING DIST/HALIBURTON CTY BDY								
	5.5	T	1500	2750	2700	930	.3	
OXTONQUE R BR								
	6.1	T	1500	2750	2700	930	.9	
HALIBURTON CTY/MUSKOKA REG BDY								
	4.9	T	1500	2750	2700	930	2.2	
HWY 35-FRANKLIN TSP R C 9								
	10.9	T	2600	4750	4650	1600	1.0	
MUSKOKA RD 8								
	6.0	T	4200	7700	7500	2600	1.6	
HUNTSVILLE-MUSKOKA RD 23								
	4.2	T	5500	10100	9800	3400	2.0	
MUSKOKA RD 3 - HUNTSVILLE								
	2.6	T	2300	4200	4100	1450	2.3	
HIGHWAY 11								

LOCATION DESCRIPTION	DIST (KM)	PATT TYPE	1986 AADT	1986 SADT	1986 SAWDT	1986 WADT	1986 AR	NOTES
	HIGHWAY 61							
PIGEON RIVER INTERNATIONAL BRIDGE								
SEC HWY 593	3.2	CTR	800	1050	1000	660	2.1	
SEC HWY 608	32.5	CTR	1350	1800	1700	1100	.7	
HIGHWAY 130	4.7	CTR	2300	3100	2900	1900	.8	
THUNDER BAY W LTS-LITTLE NORWAY RD	6.6	CTR	2850	3800	3600	2350	1.0	
HWY 61B - W END OF TBE	6.3	CTR	3150	4200	3950	2600	1.4	
BROADWAY AVE - THUNDER BAY	1.7	C	5600	6300	6300	4950	1.7	
NEEBING AVE - PRINCESS ST	2.4	SC	7600	8600	9100	6700	1.7	
HWYS 11/17 & ARTHUR ST	1.2	UC	14200	14600	15800	13300	1.6	
	HIGHWAY 62							
BLOOMFIELD W LTS								
PRINCE EDWARD RD 1-SCOHARIE RD	4.9	CR	1350	1800	1650	1100	.8	
PRINCE EDWARD RD 4-GILBERT MILLS RD	3.0	CR	1950	2650	2400	1550	2.3	
PRINCE EDWARD RD 14-CROFTON	3.9	IC	3250	3750	3650	2850	.6	
AMELIASBURG TWP RD - C 2	7.6	IC	3550	4100	4000	3100	1.1	
N JCT PRINCE EDWARD RD 28	4.8	IC	4800	5600	5400	4200	1.0	
PRINCE EDWARD RD 3-ROSSMORE RD	0.8	IC	6050	7000	6800	5300	1.7	
BELLEVILLE S LTS - CTY BDY	0.8	IC	9600	11100	10800	8400	2.5	
BELLEVILLE	5.7							
HWY 401 IC 543 - BELLEVILLE N LTS								

HIGHWAY: 62

LOCATION DESCRIPTION	DIST (KM)	PATT TYPE	1986 AADT	1986 SADT	1986 SAWDT	1986 WADT	1986 AR	NOTES
HWY 401 IC 543 - BELLEVILLE N LTS								
	4.6	SC	9250	10500	11100	8100	.5	
FOXBORO RD - MAIN ST								
	2.2	IC	5750	6700	6400	5100	.2	
S JCT HASTINGS RD 5-FRANKFORD RD								
	1.3	IC	5250	6100	5900	4600	.4	
HWY 14 - FOXBORO BYPASS								
	10.6	IC	2350	2750	2650	2050	1.0	
HASTINGS RD 8 - STIRLING								
	10.2	IC	2850	3300	3200	2500	1.2	
HASTINGS RD 38 - TWEED RD								
	7.7	IC	2850	3300	3200	2500	1.1	
MADOC S LTS								
MADOC	2.1							
MADOC N LTS - HWY 7								
	16.1	IR	2050	2700	2250	1650	.3	
COOPER RD-BANNOCKBURN								
	3.1	IR	1650	2150	1800	1300	.5	
DISTRICTS 8/10 BDY								
	21.4	IR	1650	2150	1800	1300	.8	
ST OLA RD-STEENBURG								
	7.9	IR	1300	1700	1450	1050	.5	
SEC HWY 620 - COE HILL RD								
	14.6	LT	1350	2050	2000	990	.8	
GREEN'S CORS-L'AMABLE								
	7.9	LT	1350	2050	2000	990	2.6	
W JCT HWY 28 - BANCROFT								
BANCROFT & O/L 28	1.5							
BANCROFT CONNECTING LINK ENDS								
	10.0	LT	3150	4750	4700	2300	1.7	
HYBLA RD - MONTEAGLE TWP								
	4.0	IR	2450	3200	2700	1950	.3	
HICKEY RD-HERSCHEL TWP RD C-10 L-46								
	7.6	IR	2450	3200	2700	1950	.9	
HWY 127 - MAYNOOTH								
	9.5	LR	1350	2400	1700	810	1.3	
GREENVIEW RD - TO MAPLE LEAF								
	15.9	LR	1350	2400	1700	810	.3	
PAPINEAU - KAMINISKEG RD								
	5.1	LR	1200	2150	1500	720	.9	
HASTINGS/RENFREW CTY BDY								
	2.6	LR	1200	2150	1500	720	.9	
SEC HWY 517 - NEW CARLOW RD								

LOCATION DESCRIPTION	DIST (KM)	PATT TYPE	1986 AADT	1986 SADT	1986 SAWDT	1986 WADT	1986 AR	NOTES
SEC HWY 517 - NEW CARLOW RD								
	0.7	CR	1700	2300	2100	1350	4.6	
SEC HWY 515 - JEWELVILLE RD								
	16.4	CR	1450	1950	1800	1150	.9	
BARRY'S BAY L 181-182								
BARRY'S BAY-OLAP60	23.3							
E JCT HWY 60 & SEC HWY 512-KILLALOE								
	7.1	LR	750	1350	950	450	1.0	
TRAMORE SIDE ROAD								
	6.4	LR	750	1350	950	450	.6	
ROUND LAKE CENTRE								
	5.5	LR	750	1350	950	450	1.3	
BONNECHERE - C 4-5 - BROWNS STORE								
	12.8	LR	600	1050	760	360	1.4	
DISTRICTS 10/9 BDY								
	15.7	LR	600	1050	760	360	2.0	
ALICE TWP RD 45 - ALICE ST								
	8.8	LR	1500	2650	1900	900	1.5	
HWY 17 & HWY 148								

HIGHWAY 63

LOCATION DESCRIPTION	DIST (KM)	PATT TYPE	1986 AADT	1986 SADT	1986 SAWDT	1986 WADT	1986 AR	NOTES
LEES RD-NORTH BAY								
	5.0	IT	4050	5900	5400	3150	1.5	
NORTH BAY-PENINSULA ROAD								
	9.2	IT	1700	2450	2250	1350	.5	
SONGIS RD-NORTH BAY E LTS								
	21.3	IT	950	1400	1250	740	1.4	
SEC HWY 533-JOCKO TWP								
	23.1	IT	950	1400	1250	740	1.7	
OAK ST -THORNE								
	1.4	IT	1050	1500	1400	820	3.7	
OTTAWA RIV BR(E-CHANNEL)-PROV BDY								

HIGHWAY: 64

LOCATION DESCRIPTION	DIST (KM)	PATT TYPE	1986 AADT	1986 SADT	1986 SAWDT	1986 WADT	1986 AR	NOTES
	HIGHWAY 64							
HIGHWAY 69								
SEC HWY 607 - BIGWOOD RD	5.1	LT	1700	2550	2550	1250	2.5	
SEC HWY 528 (TO WOLSELEY BAY)	13.2	LT	1250	1900	1850	910	1.0	
SEC HWY 535-NOELVILLE	3.2	LT	1300	1950	1950	950	.7	
POINT 9.2 KM N OF SEC HWY 535	9.2	LT	650	980	970	470	2.3	
POINT 19.8 KM N OF SEC HWY 535	10.6	LT	650	980	970	470	1.6	
SUDBURY/NIPISSING DIST BDY	2.2	LT	650	980	970	470		
POINT 6.6 KM N OF DISTRICT BDY	6.6	LT	950	1450	1400	690	2.2	
NORTHWEST BAY BR-MACPHERSON TWP	8.5	LT	950	1450	1400	690	1.4	
W JCT HWY 17 - VERNER	13.4	LT	950	1450	1400	690	1.9	
STURGEON FALLS	17.2							
STURGEON FALLS N LTS-SABOURIN RD								
SEC HWY 575	20.3	CTR	1300	1750	1650	1050	1.2	
SEC HWY 539 - FIELD	0.6	IC	1300	1500	1450	1150		
POINT 20.3 KM N OF SEC HWY 539	20.3	IC	650	750	730	570	.8	
HIGHWAY 11	14.3	IC	650	750	730	570	.9	
	HIGHWAY 65							
ONTARIO-QUEBEC BDY								
N JCT HWY 11B-NEW LISKEARD N LTS	23.0	CTR	1150	1550	1450	940	1.5	
NEW LISKEARD-KENDALL ST	0.8	IC	9600	11100	10800	8400	.4	

LOCATION DESCRIPTION	DIST (KM)	PATT TYPE	1986 AADT	1986 SADT	1986 SAWDT	1986 WADT	1986 AR	NOTES
NEW LISKEARD-KENDALL ST								
	2.8							
NEW LISKEARD								
NEW LISKEARD W LTS L 6-7								
	0.2	CTR	1300	1750	1650	1050		
HIGHWAY 11								
	6.4	CTR	1300	1750	1650	1050		
DYMOND/HUDSON TWP BDY								
	22.1	CTR	350	470	440	290	1.4	
SEC HWY 562								
	8.2	IC	600	700	670	530	3.9	
HENWOOD TWP RD L10-11-KENABEEK RD								
	29.2	IC	500	580	560	440	.4	
E.JCT SEC HWY 560-ELK LAKE								
	1.0	LT	600	910	890	440	9.1	
W JCT SEC HWY 560 - GOWGANDA RD								
	17.5	CTR	250	340	320	210	1.3	
SIDNEY CR BR								
	15.8	CTR	200	270	250	160	1.7	
HIGHWAY 66 - MATACHEWAN								
	HIGHWAY 66							
QUEBEC/ONTARIO PROV BDY								
	3.8	CTR	750	1000	950	620	1.0	
KEARNS - KEARNS AVE								
	1.9	CTR	1350	1800	1700	1100	1.1	
WEBSTER ST-MCGARRY TWP RD								
	11.4	CTR	1150	1550	1450	940	.6	
SEC HWY 624-ONTARIO ST								
	11.3	IC	1200	1400	1350	1050	1.4	
UPPER CANADA RD-GAUTHIER TWP								
	8.7	IC	1800	2100	2000	1600	1.6	
W OF SEC HWY 624								
	5.4	IC	2600	3000	2900	2300	1.6	
KIRKLAND LAKE E LTS								
	2.0							
KIRKLAND LAKE								
MAIN ST -KIRKLAND LAKE								
	0.7	IC	9950	11500	11100	8800	.8	
CHATEAU DR								

HIGHWAY: 66

LOCATION DESCRIPTION	DIST (KM)	PATT TYPE	1986 AADT	1986 SADT	1986 SAWDT	1986 WADT	1986 AR	NOTES
CHATEAU DR								
MCCASSA AVE-E JCT CHAPUT HUGHES RD	1.2	IC	7350	8500	8200	6500	1.6	
HWY 112 - KIRKLAND LAKE	3.1	IC	5150	6000	5800	4550	1.5	
CULVER PARK RD	2.5	IC	3000	3500	3350	2650	2.2	
HIGHWAY 11	6.7	IC	1600	1850	1800	1400	1.3	
ENGLEHART MANAGEMENT RD GROSS TWP	17.3	IC	550	640	620	480	.6	
HWY 65	22.9	IC	550	640	620	480	1.3	
SEC HWY 566	4.6	IC	350	410	390	310	1.7	
	HIGHWAY 67							
HIGHWAY 101 - TIMMINS								
SEC HWY 610-TIMMINS	9.4	IC	850	990	950	750	.7	
S JCT HWY 11 - IROQUOIS FALLS	12.5	IC	950	1100	1050	840	.7	
SEE OLAP HWY 11	2.6							
N JCT HWY 11 - PORQUOIS JCT								
IROQUOIS FALLS - MAJESTIC ST	8.6	SC	1650	1850	2000	1450	1.2	
	HIGHWAY 69							
HWY 400/12 IC								
S JCT PORT SEVERN CUT-OFF	6.3	LR	6900	12300	8700	4150	1.3	
SIMCOE/MUSKOKA BDY - SEVERN R BR	1.1	LR	6700	11900	8400	4000	3.0	

LOCATION DESCRIPTION	DIST (KM)	PATT TYPE	1986 AADT	1986 SADT	1986 SAWDT	1986 WADT	1986 AR	NOTES
SIMCOE/MUSKOKA BDY - SEVERN R BR								
MUSKOKA RD 5-PORT SEVERN RD	1.1	LR	6700	11900	8400	4000	.7	
MUSKOKA RD 38	21.7	R	6150	11900	8500	3200	.9	
MUSKOKA RD 11	16.3	R	5900	11400	8200	3050	.8	
HWY 169-MUSKOKA LAKES TWP	1.7	R	6100	11800	8500	3150	1.8	
MUSKOKA REG/PARRY SOUND DIST BDY	5.2	IT	5600	8100	7400	4350	.3	
SEC HWY 612-HUMPHREY TWP	3.8	IT	5600	8100	7400	4350	.6	
HWY 141 - ROSSEAU RD	10.1	IT	5700	8300	7600	4450	.9	
OASTLER LAKE PROV PARK ENTRANCE	12.0	IT	7200	10400	9600	5600	1.3	
SEC HWY 518-FOLEY TWP	2.8	IT	7700	11200	10200	6000	1.0	
S JCT HWY 69B-MCDOUGALL TWP	2.0	IT	8600	12500	11400	6700	.6	
MCDOUGALL TWP - MILL LK RD	2.0	IT	6400	9300	8500	5000	3.2	
N JCT HWY 69B-MCDOUGALL TWP	2.0	IT	5900	8600	7800	4600	3.5	
HIGHWAY 124-MCDOUGALL TWP	1.5	IT	9500	13800	12600	7400	1.9	
JCT SEC HWY 559-MCDOUGALL TWP	8.8	IT	5650	8200	7500	4400	2.1	
HWY 7182-SHAWANAGA TWP	18.6	IT	4150	6000	5500	3250	.6	
DISTRICTS 11/17 BDY	4.6	IT	4200	6100	5600	3300	.4	
SEC HWY 644-ARCHIPELAGO TWP	4.7	IT	4200	6100	5600	3300	1.1	
S JCT SEC HWY 529-ARCHIPELAGO TWP	1.8	IT	4400	6400	5900	3450	.7	
N JCT SEC HWY 529-WALLBRIDGE TWP	20.0	IT	4400	6400	5900	3450	.8	
SEC HWY 526-HENVEY TWP	5.2	IT	4100	5900	5500	3200	1.3	
SEC HWY 522	12.8	IT	4400	6400	5900	3450	1.2	
FRENCH R.BR.-HENVEY TWP	12.4	IT	4400	6400	5900	3450	.8	
SEC HWY 607-BIGWOOD TWP	2.2	IT	4400	6400	5900	3450	.8	

HIGHWAY: 69

LOCATION DESCRIPTION	DIST (KM)	PATT TYPE	1986 AADT	1986 SADT	1986 SAWDT	1986 WADT	1986 AR	NOTES
SEC HWY 607-BIGWOOD TWP	9.4	IT	4200	6100	5600	3300	.6	
HWY 64-BIGWOOD TWP BDY	17.3	IT	4100	5900	5500	3200	.5	
SEC HWY 637 - KILLARNEY RD	12.0	IT	4700	6800	6300	3650	.3	
NEPEWASSI LAKE RD-ESTAIRE	6.7	CR	4900	6600	6100	3900	.8	
SEC HWY 537	10.0	CR	4900	6600	6100	3900	.8	
POINT 10.0 KM N OF SEC HWY 537	2.2	CR	7000	9500	8700	5600	.4	
CREE & PIONEER RDS-SUDBURY	3.0	CR	9300	12600	11500	7400	1.4	
HWY 7153 (SUDBURY BYPASS)								
	HIGHWAY 69B			PARRY SOUND				
S JCT HWY 69 - PARRY SOUND BYPASS	1.2	CTR	4800	6400	6000	3950		
PARRY SOUND S LTS - FOREST ST								
	HIGHWAY 70							
HIGHWAYS 6/21	10.9	LT	5600	8500	8300	4100	.4	
SHALLOW LAKE L 20-21	4.2	LT	4400	6600	6600	3200	.9	
N JCT HWY 6 - HEPWORTH								
	HIGHWAY 71							
W JCT HWY 11	18.4	T	800	1450	1450	500	.4	
SEC HWYS 600/615								

LOCATION DESCRIPTION	DIST (KM)	PATT TYPE	1986 AADT	1986 SADT	1986 SAWDT	1986 WADT	1986 AR	NOTES
SEC HWYS 600/615								
	35.0	HT	700	1400	1250	320	1.1	
RAINY RIVER/KENORA DIST BDY								
	45.6	HT	700	1400	1250	320	1.2	
SIOUX NARROWS WOODEN BRIDGE								
	54.9	HT	900	1850	1650	410	1.1	
HWY 17 - LONGBOW CORNERS								
	HIGHWAY 72							
HWY 17 - DINORWIC								
	60.5	IT	450	650	600	350	1.9	
SEC HWY 664 - PATRICIA CORNERS								
	6.1	IT	1600	2300	2150	1250	2.5	
SIOUX LOOKOUT S LTS-STURGEON RIV RD								
	HIGHWAY 73							
MAIN & MOORE STS-PORT BRUCE								
	1.0	HT	850	1750	1550	390		
ELGIN RD 24-WATER ST								
	0.5	HT	850	1750	1550	390	6.4	
BANK ST-PORT BRUCE								
	7.2	CTR	1750	2350	2200	1450	1.1	
DUNBOYNE-MALAHIDE TWP RD C 3-4								
	5.1	CTR	2750	3700	3450	2250	.8	
AYLMER S LTS								
AYLMER	2.8							
AYLMER N LTS								
	4.5	SC	4600	5200	5500	4050	.9	
ELGIN RD 52								
	8.5	SC	2350	2650	2800	2050	1.1	
ELGIN/MIDDLESEX CTY BDY								
	7.9	SC	2350	2650	2800	2050	.6	
HWY 401 IC 203								

LOCATION DESCRIPTION	DIST (KM)	PATT TYPE	1986 AADT	1986 SADT	1986 SAWDT	1986 WADT	1986 AR	NOTES
HWY 401 IC 203								
	1.4	SC	1950	2200	2350	1700	2.0	
MIDDLESEX RDS 29 & 48 - HAMILTON RD								
	HIGHWAY 74							
HWY 3 - NEW SARUM BYPASS								
	11.6	C	2300	2600	2600	2000	1.1	
BELMONT S LTS-CPR CROSSING								
BELMONT	1.1							
BELMONT N LTS-ELGIN/MIDDLESEX BDY								
	6.8	C	3500	3950	3950	3100	1.6	
HWY 401 IC 195								
	2.9	SC	2500	2850	3000	2200	1.5	
MIDDLESEX RDS 29 & 25 - NILESTOWN								
	HIGHWAY 76							
HWY 3 - EAGLE								
	4.0	SC	1300	1450	1550	1150	.5	
WEST LORNE S LTS - HOG ST								
WEST LORNE	2.0							
WEST LORNE N LTS - C 8								
	1.4	IC	1650	1900	1850	1450	3.6	
HWY 401 IC 137								
	8.5	IC	1050	1200	1200	920	1.5	
ELGIN/MIDDLESEX CTY BDRY								
	2.1	IC	1050	1200	1200	920		
HWY 2 - WOODGREEN								

LOCATION DESCRIPTION	DIST (KM)	PATT TYPE	1986 AADT	1986 SADT	1986 SAWDT	1986 WADT	1986 AR	NOTES
	HIGHWAY 77							
LEAMINGTON N LTS								
BLYTHESWOOD STA RD - C 7-8	6.6	C	4800	5400	5400	4200	2.1	
POINT 3.2KM N OF BLYTHESWOOD STA RD	3.2	C	2400	2700	2700	2100	1.4	
W JCT ESSEX RD 8 - STAPLES	2.5	C	2400	2700	2700	2100	.9	
ESSEX RD 46	9.3	C	2500	2850	2850	2200	1.2	
HWY 401 IC 48-COMBER	1.6	C	2850	3200	3200	2500	3.6	
	HIGHWAY 78							
HWY 21 - DRESDEN								
W JCT KENT RD 31	14.8	C	1600	1800	1800	1400	1.3	
WALLACEBURG E LTS - HIGHLAND CRES	0.6	C	3350	3800	3800	2950	1.4	
	HIGHWAY 79							
HIGHWAY 2								
BOTHWELL S LTS	2.1	C	1800	2050	2050	1600		
BOTHWELL N LTS	1.4	C	900	1000	1000	790		
KENT/LAMBTON CTY BDY	2.4	C	1100	1250	1250	970	3.1	
HWY 80 - NR ALVINSTON	19.0	C	700	790	790	620	.8	
WATFORD S LTS - C 5-6	15.2	C	1650	1850	1850	1450	1.2	
WATFORD	1.2							

HIGHWAY: 79

LOCATION DESCRIPTION	DIST (KM)	PATT TYPE	1986 AADT	1986 SADT	1986 SAWDT	1986 WADT	1986 AR	NOTES
WATFORD N LTS - LAMBTON RD 39								
	4.0	IC	3100	3600	3450	2750	.2	
HWY 402 IC 44								
	1.4	IC	2300	2650	2600	2000	1.7	
S JCT HWY 7								
OLAP HWY 7	11.5							
N JCT HWY 7								
	1.2	IR	1850	2400	2050	1500		
THEDFORD S LTS-PORK FRANKS RD								
THEDFORD	2.8							
THEDFORD N LTS-NORTH ST								
	1.8	IR	2300	3000	2550	1850		
LAMBTON RD 6 - RAVENSWOOD RD								
	5.0	IR	2050	2700	2250	1650	1.1	
HWY 21 - HANK'S CORNERS								
	HIGHWAY 80							
HWY 2 - STRATHBURN								
	3.5	C	1650	1850	1850	1450	.9	
GLENCOE S LTS								
GLENCOE	1.5							
GLENCOE N LTS								
	8.5	SC	1300	1450	1550	1150	1.0	
MIDDLESEX RD 2								
	3.7	SC	850	960	1000	750	1.7	
MIDD/LAMB BDY-DISTS 2/1 BDY								
	2.8	SC	850	960	1000	750	3.5	
HWY 79 - ALVINSTON								
	20.9	SC	1100	1250	1300	970	.2	
HWY 21 - OIL CITY								
	12.7	SC	1100	1250	1300	970	1.0	
BRIGDEN STA RD								
	11.1	SC	800	900	960	700	.9	
HIGHWAY 40								
	4.9	SC	1000	1150	1200	880		
LAMBTON RD 33 - COURTRIGHT								

LOCATION DESCRIPTION	DIST (KM)	PATT TYPE	1986 AADT	1986 SADT	1986 SAWDT	1986 WADT	1986 AR	NOTES
	HIGHWAY 81							
HWY 2 - DELAWARE								
	4.7	C	2000	2250	2250	1750	1.5	
MT BRYDGES S LTS - ADELAIDE RD								
	1.9	C	3500	3950	3950	3100	2.5	
MT BRYDGES N LTS - VICTORIA ST								
	10.1	C	3300	3750	3750	2900	1.2	
STRATHROY S LTS - CARROLL ST								
STRATHROY	3.1							
STRATHROY N LTS-PANNELL LN								
	2.6	C	4100	4650	4650	3600	1.5	
HIGHWAY 402 IC 65								
	1.4	IC	4100	4750	4600	3600		
HIGHWAY 22-EGREMONT RD								
	3.9	C	3250	3650	3650	2850		
MIDDLESEX RD 19								
	4.8	IC	1700	1950	1900	1500	.3	
MIDDLESEX RD 12 - ARKONA RD								
	11.6	IC	1250	1450	1400	1100	.8	
E JCT HWY 7								
PARKHILL-OL HWY 7	3.7							
BETHANY ST - PARKHILL								
	0.5	IC	2800	3250	3150	2450		
PARKHILL N LTS								
	4.3	CR	2400	3250	3000	1900	.3	
MIDDLESEX RD 24-TO MORAY								
	5.1	HR	1600	3400	2400	820	.7	
HURON RD 5								
	1.3	HR	1400	2950	2100	710	1.5	
MDLSX RD 5-W JCT MDLSX/HUR CTY BDY								
	9.6	HR	1400	2950	2100	710	1.4	
GRAND BEND S LTS - GILL ST								

HIGHWAY: 83

LOCATION DESCRIPTION	DIST (KM)	PATT TYPE	1986 AADT	1986 SADT	1986 SAWDT	1986 WADT	1986 AR	NOTES
	HIGHWAY 83							
HWY 23 - RUSSELLDALE								
	6.3	IR	2000	2600	2200	1600	.2	
W JCT PERTH/HURON CTY BDRY								
	11.7	IR	2000	2600	2200	1600	.4	
HWY 4 - MAIN ST - EXETER								
	1.0	CR	3400	4600	4200	2700		
EXETER W LTS - C 1-2								
	19.8	CR	2500	3400	3100	2000	1.1	
HWY 21 - BREWSTER								
	HIGHWAY 84							
HENSALL W LTS								
	8.6	IC	1950	2250	2200	1700	.7	
ZURICH E LTS								
	1.1							
ZURICH								
ZURICH W LTS								
	6.3	IC	1250	1450	1400	1100		
HWY 21 - ST JOSEPH								
	HIGHWAY 86							
HWY 7 IC-VICTORIA ST-KIT/WAT EXPWY								
	0.3	UC	52250	53800	58000	49100	1.2	
WELLINGTON ST IC - KITCHENER								
	1.5	UC	45600	47000	50600	42900	1.0	
LANCASTER ST IC - KITCHENER								
	0.9	UC	48100	49500	53400	45200	.7	
BRIDGEPORT RD IC - KITCHENER								
	1.5	UC	38300	39400	42500	36000	.4	
UNIVERSITY AVE IC - KITCHENER								
	2.4	UC	25500	26300	28300	24000	.5	
KING ST IC - WATERLOO								
	1.3	UC	18850	19400	20900	17700	1.2	
WATERLOO RD 50-NORTHFIELD DR								

LOCATION DESCRIPTION	DIST (KM)	PATT TYPE	1986 AADT	1986 SADT	1986 SAWDT	1986 WADT	1986 AR	NOTES
WATERLOO RD 50-NORTHFIELD DR								
WATERLOO RD 17 - ST JACOBS	5.2	C	10700	12100	12100	9400	2.2	
WATERLOO RD 8	0.8	C	11000	12400	12400	9700	4.0	
WATERLOO RD 21	3.1	C	12900	14600	14600	11400	1.0	
WATERLOO RD 86	5.2	IC	2650	3050	2950	2350	3.2	
WATERLOO RD 5 - MACTON	7.8	IR	4550	6000	5000	3650	.7	
WATERLOO/PERTH BDRY - DORKING	6.0	IR	4000	5200	4400	3200	.3	
HWY 19 - TRALEE	6.9	IR	3800	5000	4200	3050	1.1	
LISTOWEL E LTS - TREMAINE ST	10.1	IC	4000	4650	4500	3500	.5	
LISTOWEL-OL HWY 23	2.1							
W JCT HWY 23-LISTOWEL W LTS								
HURON RD 34-PERTH/HURON BDY	12.1	IR	3100	4050	3400	2500	.5	
HURON RD 12-TO WROXETER	8.0	IR	2100	2750	2300	1700	.3	
HWY 87 - BLUEVALE	6.4	IR	1950	2550	2150	1550	.7	
HWY 4 - JOSEPHINE ST - WINGHAM	7.1	IC	3000	3500	3350	2650	.8	
HURON/BRUCE CTY BDY	6.1	IC	2200	2550	2450	1950	1.0	
LUCKNOW E LTS L 56-57	11.3	IC	2200	2550	2450	1950	.7	
LUCKNOW	1.1							
LUCKNOW W LTS L 12								
HWY 21 - AMBERLY	18.1	IR	1250	1650	1400	1000	.5	
	HIGHWAY 87							
HARRISTON W LTS - WILSON ST								
W JCT HIGHWAY 89	1.0	CTR	3050	4100	3850	2500		

HIGHWAY: 87

LOCATION DESCRIPTION	DIST (KM)	PATT TYPE	1986 AADT	1986 SADT	1986 SAWDT	1986 WADT	1986 AR	NOTES
W JCT HIGHWAY 89								
	6.9	IC	1650	1900	1850	1450	.2	
WELLINGTON/HURON CTY BDY								
	15.3	IC	1450	1700	1600	1300	.9	
HURON RD 33 - WROXETER								
	8.4	IC	1200	1400	1350	1050	.8	
HWY 86 - BLUEVALE								
	HIGHWAY 88							
BRADFORD W LTS - MELBOURNE CRES								
	4.5	IC	6300	7300	7100	5500	1.7	
HWY 400 IC 64								
	3.9	SC	3650	4100	4400	3200	1.2	
HWY 27 - BONDHEAD								
	HIGHWAY 89							
HIGHWAY 11								
	5.5	CTR	1900	2550	2400	1550	1.6	
HWY 400 IC 75								
	3.2	IC	4200	4850	4700	3700	1.8	
COOKSTOWN E LTS L 1-2								
COOKSTOWN	1.2							
COOKSTOWN W LTS L 23-24								
	12.8	IC	6000	7000	6700	5300	1.1	
ALLISTON E LTS - C 1-2								
ALLISTON	2.0							
ALLISTON W LTS - C 7-8								
	2.5	IC	6000	7000	6700	5300	1.1	
HWY 50 - LORETTO RD								
	6.9	IR	5000	6600	5500	4000	.7	
SIMC/DUFF BDY-DISTS 5/3 BDY								

LOCATION DESCRIPTION	DIST (KM)	PATT TYPE	1986 AADT	1986 SADT	1986 SAWDT	1986 WADT	1986 AR	NOTES
SIMC/DUFF BDY-DISTS 5/3 BDY								
E JCT HWYS 10/24 - PRIMROSE	12.1	IR	5000	6600	5500	4000	1.5	
SHELBURNE-OL HWY10	5.9							
SHELBURNE - START OF ASSUMED HWY								
HWY 25 - TO GRAND VALLEY	11.8	CR	1500	2050	1850	1200	1.2	
W JCT DUFFERIN/WELLINGTON BDY	7.4	CR	1200	1600	1500	960	.3	
WELLINGTON/GREY RD 14	10.9	CR	1200	1600	1500	960	1.0	
MOUNT FOREST E LTS	12.0	CR	1900	2550	2350	1500	.8	
MOUNT FOREST	3.2							
MOUNT FOREST W LTS - C 11-12								
WELLINGTON/GREY CTY BDY (N)	5.9	CR	2050	2750	2550	1650	2.0	
WELLINGTON RD 2 - CLIFFORD RD	3.8	CR	2050	2750	2550	1650	.4	
HARRISTON E LTS - MINTO GARAGE	4.8	IC	2000	2300	2250	1750	.9	
HARRISTON-OL HWY87	2.1							
W JCT HWY 87								
HWY 23 - BRAMHILL CORNERS	8.1	IR	2100	2750	2300	1700	.5	

HIGHWAY 90

LOCATION DESCRIPTION	DIST (KM)	PATT TYPE	1986 AADT	1986 SADT	1986 SAWDT	1986 WADT	1986 AR	NOTES
BARRIE W LTS-VESPRA TWP C 7								
TIFFIN ST-BARRIE	0.6	IC	7600	8800	8500	6700		
HWY 131	1.3	IC	9100	10600	10200	8000	.2	
SIMCOE RD 28	1.8	IC	9500	11000	10600	8400	1.8	
SIMCOE RD 10-CAMP BORDEN RD	12.1	IC	7800	9000	8700	6900	1.3	

HIGHWAY: 91

LOCATION DESCRIPTION	DIST (KM)	PATT TYPE	1986 AADT	1986 SADT	1986 SAWDT	1986 WADT	1986 AR	NOTES
	HIGHWAY 91							
STAYNER W LTS-WEST ST								
	6.6	IR	2200	2900	2400	1750	2.1	
HWY 24-DUNTROON								
	HIGHWAY 92							
ELMVALE W LTS L 7								
	9.3	HR	3800	8000	5700	1950	.9	
WASAGA BEACH E LTS - L21-22								
	HIGHWAY 93							
HWY 11 & 400A IC - CROWN HILL								
	6.4	CR	3300	4450	4100	2650	.3	
DALSTON-SIMCOE RD 11								
	5.8	IR	1700	2250	1850	1350	.6	
CRAIGHURST-SIMCOE RD 22								
	3.1	IR	1650	2150	1800	1300	4.3	
HWY 400 IC 121								
	12.7	IR	3100	4050	3400	2500	1.7	
HWY 27 - WAVERLY								
	11.2	IR	4900	6400	5400	3900	.8	
HIGHWAY 12								
	2.3	IC	6900	8000	7700	6100	1.2	
MIDLAND W LTS - YONGE ST								
	2.2	IC	8800	10200	9900	7700	3.0	
SIMCOE RD 2 - MIDLAND RD								
	1.3	IC	10200	11800	11400	9000	2.1	
PENETANGUISHENE S LTS-L 113-114								

LOCATION DESCRIPTION	DIST (KM)	PATT TYPE	1986 AADT	1986 SADT	1986 SAWDT	1986 WADT	1986 AR	NOTES
	HIGHWAY 94							
HWY 11 - CALLANDER BYPASS								
CORBEIL - CONSERVATION RD	7.0	CTR	1850	2500	2350	1500	1.5	
HIGHWAY 17	2.3	C	1800	2050	2050	1600	1.3	
	HIGHWAY 95							
ALEXANDRIA POINT - FERRY TO USA								
HWY 96-WOLFE ISLAND-FERRY TO KINGST	11.4	CTR	650	870	820	530		
	HIGHWAY 96							
PORT METCALFE								
BUTTON BAY RD	24.7	CTR	200	270	250	160	2.8	
HWY 95 - WOLFE ISLAND	2.3	CTR	1100	1450	1400	900	3.2	
W END OF WOLFE ISLAND	5.8	CTR	250	340	320	210	3.8	
	HIGHWAY 99							
BRANTFORD TWP BDY RD-ANCASTER W LTS								
BRANT RD 13-ST GEORGE RD	3.1	UC	2350	2400	2600	2200	1.5	
BRANT RD 32 - PARK RD(S)	1.8	UC	3700	3800	4100	3500		
HWY 5 & 24 - OSBORNE CORNERS	1.7	UC	3700	3800	4100	3500	1.7	

LOCATION DESCRIPTION	DIST (KM)	PATT TYPE	1986 AADT	1986 SADT	1986 SAWDT	1986 WADT	1986 AR	NOTES
	HIGHWAY 100							
HWY 401 IC 194								
	2.6	SC	5200	5900	6200	4600	1.2	
MIDDLESEX RD 29 - COMMISSIONERS RD								
	1.3	SC	8200	9300	9800	7200	3.3	
THAMES RIVER BRIDGE - NORTH END								
	HIGHWAY 101							
ONTARIO-QUEBEC BDY								
	59.0	IC	400	460	450	350	1.0	
SEC HWY 572-HOLTYRE RD								
	14.8	IC	400	460	450	350	.9	
BLACK RIVER BRIDGE - MATHESON								
MATHESON-OLAP	7.1							
W JCT HWY 11								
	9.7	IC	1500	1750	1700	1300	.6	
SEC HWY 577 - SHILLINGTON								
	15.6	IC	1500	1750	1700	1300	.4	
HIGHWAY 67-TIMMINS								
	5.8	CTR	2450	3300	3100	2000	.6	
TERTIARY RD 803-TIMMINS								
	6.8	CTR	2550	3400	3200	2100	.8	
SEC HWY 610-TIMMINS								
	5.4	CTR	3250	4350	4100	2650	.9	
MAIN ENTRANCE PAMOUR MINE								
	5.7	IC	4950	5700	5500	4350	1.6	
PORCUPINE CREEK BR-TIMMINS								
	4.6	SC	10500	11900	12600	9200	1.6	
BRUCE AVE-TIMMINS								
	4.6	SC	10900	12300	13100	9600	1.2	
TAMARACK ST-TIMMINS								
TIMMINS	4.4							
MATTAGAMI RIVER BR-TIMMINS								
	0.4	UC	18000	18500	20000	16900	3.0	
NORMAN ST-TIMMINS								

LOCATION DESCRIPTION	DIST (KM)	PATT TYPE	1986 AADT	1986 SADT	1986 SAWDT	1986 WADT	1986 AR	NOTES
NORMAN ST-TIMMINS								
	1.8	UC	14050	14500	15600	13200	3.0	
SHIRLEY ST-MOUNT JOY RD 1								
	0.4	IC	7700	8900	8600	6800	6.2	
TIMMINS SQ MALL ENT W-END OF 4LANES								
	1.2	IC	7700	8900	8600	6800	.6	
GOVERNMENT RD-MOUNT JOY RD 2								
	2.7	IC	4350	5000	4850	3850	.7	
SEC HWY 576								
	15.0	IC	2350	2750	2650	2050	.5	
HIGHWAY 144-TIMMINS								
	17.2	IC	825	960	920	730	2.1	
LITTLE STAR LAKE RD								
	4.1	IC	825	960	920	730		
COCHRANE/TIMISKAMING DIST BDY								
	6.7	LT	750	1150	1100	550	1.1	
TIMISKAMING/SUDBURY DIST BDY								
	30.8	LT	750	1150	1100	550	.6	
SEC HWY 616 - PALOMAR RD								
	19.9	LT	750	1150	1100	550	.4	
YOUNG ST(7072)-FOLEYET TWP								
	48.3	LT	600	910	890	440	.7	
DISTRICTS 14/18 LN-SHAWMERE R BR								
	45.4	LT	600	910	890	440	1.0	
N JCT HWY 129 - CHAPLEAU								
	7.6	LT	800	1200	1200	580	.5	
S JCT HWY 129 - WAWA RD								
	50.7	LT	250	380	370	180	1.3	
SUDBURY/ALGOMA DIST BDY								
	14.1	LT	250	380	370	180	2.3	
SEC HWY 651								
	10.1	LT	400	600	600	290	.7	
W OF HWY 651								
	34.6	LT	400	600	600	290	.4	
SEC HWY 547								
	6.9	LT	600	910	890	440		
TWIN LAKE COTTAGES - ENTRANCE								
	11.5	LT	650	980	970	470	.7	
WAWA E LTS								
WAWA	1.3							
WAWA W LTS-WINSTON CHURCHILL AVE								
	2.0	LT	2700	4100	4000	1950	1.5	
HIGHWAY 17								

LOCATION DESCRIPTION	DIST (KM)	PATT TYPE	1986 AADT	1986 SADT	1986 SAWDT	1986 WADT	1986 AR	NOTES
	HIGHWAY 102							
E JCT HWY 11/17								
	0.2	IC	18500	21500	20700	16300		
START OF NON ASSUMED-THUNDER BAY								
THUNDER BAY	1.3							
SKYLINE AVE - THUNDER BAY								
	5.3	IC	6700	7800	7500	5900	1.1	
SEC HWY 589 - DOG LAKE RD								
	8.2	IC	3400	3950	3800	3000	1.1	
THUNDER BAY W LTS-TWP BDY								
	18.4	C	2000	2250	2250	1750	.7	
W JCT HWYS 11/17-SISTONEN'S CORNERS								
	HIGHWAY 105							
HWY 17 - VERMILION BAY								
	13.2	IC	1200	1400	1350	1050		
SEC HWY 609 - QUIBELL RD								
	64.4	IC	700	810	780	620	1.0	
ONAWAY LAC SEUL RD - ONAWAY LODGE								
	24.2	IC	700	810	780	620	1.3	
ENGLISH R BR-EAR FALLS								
	1.3	IC	850	990	950	750	2.5	
SEC HWY 657 - GOLD PINES RD								
	67.7	IC	850	990	950	750	.8	
HWY 125 - BALMERTON RD								
	2.9	IC	2600	3000	2900	2300	3.3	
SEC HWY 618								
	HIGHWAY 106							
HWY 28 - DALE								
	4.2	IC	1600	1850	1800	1400	.4	
HWY 2 - WELCOME CORNERS								

LOCATION DESCRIPTION	DIST (KM)	PATT TYPE	1986 AADT	1986 SADT	1986 SAWDT	1986 WADT	1986 AR	NOTES
	HIGHWAY 108							
HIGHWAY 17								
ALGOM-NORDIC MINE RD-ELLIOT LAKE	20.7	IC	2650	3050	2950	2350	.8	
ESTEN DR S - ELLIOT LAKE	3.2	C	3700	4200	4200	3250	.9	
MOUNTAIN RD-ELLIOT LAKE	1.7	C	7200	8100	8100	6300	1.1	
HILLSIDE DR N	1.6	UC	7300	7500	8100	6900	1.9	
TIMBER RD	2.1	C	7000	7400	8200	6700	1.9	
STANROCK MINE RD	7.7	C	4100	4350	4800	3950	.4	
DENISON MINE RD	3.0	UC	3900	4000	4350	3650	.2	
PANEL MINE RD-ELLIOT LAKE	1.0	UC	2200	2250	2450	2050	1.2	
SEC HWY 639-ALGOMA-QUIRKE MINE RD	0.6	UC	1150	1200	1300	1100		
	HIGHWAY 112							
HWY 11 - ROUND LAKE DIVERSION								
SEC HWY 564	4.7	IC	1200	1400	1350	1050	1.0	
SEC HWY 650 - DANE	7.7	IC	1250	1450	1400	1100	1.7	
HWY 66 - KIRKLAND LAKE	7.4	IC	1800	2100	2000	1600	.6	
	HIGHWAY 115							
HWY 35 - NEWCASTLE								
DURHAM/VICTORIA CTY BDY	2.6	IR	7450	9800	8200	6000	.3	
HWY 7A-TO PORT PERRY	19.3	IR	7550	9900	8300	6000	.9	

LOCATION DESCRIPTION	DIST (KM)	PATT TYPE	1986 AADT	1986 SADT	1986 SAWDT	1986 WADT	1986 AR	NOTES
	HIGHWAY 117							
HWY 35 - DORSET								
	9.2	T	800	1450	1450	500		
POINT 9.2 KM W OF HWY 35								
	17.3	T	800	1450	1450	500	2.2	
MUSKOKA RD 2 - BAYSVILLE								
	16.5	LT	1600	2400	2400	1150	.8	
HWY 11 - BRACEBRIDGE								
	HIGHWAY 118							
SUNNYSIDE ST-HALIBURTON								
	4.8	LT	2300	3450	3450	1700	1.2	
HALIBURTON RD 14								
	5.9	T	1300	2400	2350	810	.7	
HALIBURTON RD 7-KENNISIS LAKE RD								
	12.7	R	1500	2900	2100	780	.7	
HIGHWAY 35-CARNARVON								
	22.7	R	1150	2250	1600	600	1.3	
HALIBURTON CTY/MUSKOKA DIST BDY								
	30.3	T	1600	2950	2850	990	1.1	
HWY 11								
BRACEBRIDGE	6.4							
W.JCT MUSKOKA RD 4-WELLINGTON ST								
	13.0	T	2600	4750	4650	1600	1.9	
BEAUMARIS RD-MUSKOKA LKS TWP								
	9.8	T	1900	3500	3400	1200	1.8	
MUSKOKA RD 43-OMINECA RD								
OLAP MUSK RD 43	3.9							
MUSKOKA RD 26								
	5.3	T	1900	3500	3400	1200	1.6	
HWY 169-MUSKOKA LAKES TWP								

LOCATION DESCRIPTION	DIST (KM)	PATT TYPE	1986 AADT	1986 SADT	1986 SAWDT	1986 WADT	1986 AR	NOTES
	HIGHWAY 121							
HWY 35 - POWLES CORNERS								
	5.6	CR	3200	4300	3950	2550	1.7	
FENELON FALLS W LTS - WEST ST								
FENELON FALLS	1.8							
FENELON FALLS E LTS - C 10-11								
	0.6	IR	4450	5800	4900	3550	1.0	
VICTORIA RD 8 - NELSON CORNERS								
	22.7	LR	1550	2750	1950	930	1.1	
SEC HWY 649 - UNION CREEK								
	0.6	LR	1400	2500	1750	840		
S JCT VICTORIA/PETERBOROUGH BDY								
	7.9	LR	1400	2500	1750	840	.5	
N JCT VICTORIA/PETERBOROUGH BDY								
	1.2	LR	1400	2500	1750	840		
S JCT SEC HWY 503-DIST 7/10 LINE								
	0.2	IR	850	1100	940	680	16.1	
N JCT SEC HWY 503								
	1.3	IR	850	1100	940	680	2.5	
VICTORIA/HALIBURTON BDY								
	6.2	IR	850	1100	940	680		
S JCT HALIB. RD 1-DIST 10/11 BDY								
	8.1	IT	800	1150	1050	620	.8	
S JCT HWY 35								
SEE OLAP HWY 35	4.5							
N JCT HWY 35								
	7.4	IT	2000	2900	2650	1550	.6	
HALIBURTON RD 18 - INGOLDSBY RD								
	14.7	IT	2000	2900	2650	1550	1.8	
E JCT HALIBURTON RD 1								
HALIBURTON	1.5							
HALIBURTON C7-8								
	7.3	T	1400	2550	2500	870	1.1	
KENNAWAY-E BAY RD								
	6.1	T	750	1350	1350	470	4.2	
DIST 11/10 LINE-DUDLEY/MONMOUTH BDY								
	9.5	LT	650	980	970	470		
SEC HWY 503 - TORY HILL								
	3.8	LR	1100	1950	1400	660	.7	
W JCT SEC HWY 648-WILBERFORCE RD								

LOCATION DESCRIPTION	DIST (KM)	PATT TYPE	1986 AADT	1986 SADT	1986 SAWDT	1986 WADT	1986 AR	NOTES
W JCT SEC HWY 648-WILBERFORCE RD	9.7	IR	750	980	830	600	.8	
CENTRE JCT SEC HWY 648-DYNO MINES	1.8	R	750	1450	1050	390		
E JCT SEC HWY 648-HIGHLAND GROVE RD	7.4	LT	700	1050	1050	510	2.1	
HALIBURTON/HASTINGS CTY BDY	0.3	LT	700	1050	1050	510		
BICROFT - E LTS OF IMPROVEMENT	3.5	IT	1350	1950	1800	1050	1.2	
HIGHWAY 28								
	HIGHWAY 124							
HIGHWAY 69-MCDOUGALL TWP	11.3	LT	2350	3550	3500	1700	1.5	
HURDVILLE RD-FERGUSON TWP	14.5	LT	1250	1900	1850	910	3.2	
LIMESTONE LAKE COTTAGES	13.0	IC	900	1050	1000	790	.7	
W JCT SEC HWY 520-HAGERMAN TWP	15.4	IT	800	1150	1050	620	1.8	
E JCT SEC HWY 520-CROFT-CHAPMAN TWP	1.9	CTR	450	600	570	370		
SEC HWY 510-CHAPMAN TWP	20.0	CTR	950	1250	1200	780	1.3	
HWY 11-STRONG TWP								
	HIGHWAY 125							
HIGHWAY 105	3.5	UC	2300	2350	2550	2150		
RED LAKE/BALMERTON LTS	10.1	UC	1300	1350	1450	1200	2.3	
COCHENOUR DOCK								

LOCATION DESCRIPTION	DIST (KM)	PATT TYPE	1986 AADT	1986 SADT	1986 SAWDT	1986 WADT	1986 AR	NOTES
	HIGHWAY 126							
MIDDLESEX RD 37 - WILTON GROVE RD								
	0.8	UC	6200	6400	6900	5800	2.8	
HWY 401 IC 189								
	3.2	UC	17200	17700	19100	16200	.2	
COMMISSIONERS RD IC - LONDON								
	1.5	UC	25000	25800	27800	23500	.9	
LONDON - HALL ST								
	HIGHWAY 127							
HWY 62 - MAYNOOTH								
	13.2	T	600	1100	1050	370	2.4	
LAKE ST PETER RD N								
	3.4	T	600	1100	1050	370		
HASTINGS/NIPISSING DIST BDY								
	21.4	T	600	1100	1050	370		
HIGHWAY 60								
	HIGHWAY 129							
THESSALON N LTS-DYMENT MILL								
	2.5	LT	850	1300	1250	620	1.3	
LITTLE RAPIDS ROAD								
	6.9	IC	450	520	500	400	.9	
MNR-THESSALON TREE NURSERY RD								
	20.6	LT	350	530	520	260	2.3	
SEC HWY 554								
	65.7	LT	300	450	450	220	1.4	
SEC HWY 556								
	48.9	LT	150	230	220	110	2.6	
ALGOMA/SUDBURY DIST BDY								
	38.9	LT	150	230	220	110	1.9	
FIVE MILE PROVINCIAL PARK								
	5.9	LT	250	380	370	180	1.9	
SEC HWY 667 - SULTAN RD								

LOCATION DESCRIPTION	DIST (KM)	PATT TYPE	1986 AADT	1986 SADT	1986 SAWDT	1986 WADT	1986 AR	NOTES
SEC HWY 667 - SULTAN RD								
S JCT HWY 101 - WAWA RD	20.4	LT	250	380	370	180	3.2	
SEE OLAP HWY 101	7.6							
N JCT HWY 101 - FOLEYET RD								
CHAPLEAU S LTS - LIME ST	3.0	LT	1200	1800	1800	880	3.8	
	HIGHWAY 130							
HIGHWAY 61								
CONC 1 RD - GREENHOUSE CORS	5.1	CTR	600	800	760	490		
ROSSLYN RD	6.4	CTR	1100	1450	1400	900	2.7	
HIGHWAY 11/17	1.9	IC	1450	1700	1600	1300	3.0	
	HIGHWAY 131							
HWY 27								
HWY 90	6.7	IR	2000	2600	2200	1600	1.4	
	HIGHWAY 132							
RENFREW W LTS-CNR X-ING L-2								
RENFREW RD 5 - DOUGLAS RD	3.8	CTR	2450	3300	3100	2000	2.1	
SHAMROCK - ADMASTON TWP C 10-11	11.1	LR	700	1250	880	420	2.1	

LOCATION DESCRIPTION	DIST (KM)	PATT TYPE	1986 AADT	1986 SADT	1986 SAWDT	1986 WADT	1986 AR	NOTES
SHAMROCK - ADMASTON TWP C 10-11								
	10.7	LR	700	1250	880	420	2.6	
SEC HWY 513 - DACRE								
	2.5	LR	700	1250	880	420	6.3	
HIGHWAY 41								
	HIGHWAY 133							
HWY 33 - MILLHAVEN								
	8.0	SC	1750	2000	2100	1550	1.0	
HIGHWAY 2								
	2.1	CTR	1450	1950	1850	1200		
HWY 401 IC 593								
	HIGHWAY 134							
HIGHWAY 7								
	6.1	IR	2300	3000	2550	1850	1.0	
PETERBOROUGH RD 8								
	8.9	LR	2400	4250	3000	1450	1.2	
HIGHWAY 28								
	HIGHWAY 135							
MIDDLESEX RD 37 - WILTON GROVE RD								
	0.5	UC	24100	24800	26800	22700		
HWY 401 IC 186								
	0.5	UC	38450	39600	42700	36100	.1	
MIDDLESEX RD 36 - WELLINGTON RD								
	2.6	UC	15200	15700	16900	14300	.3	
E JCT MIDDLESEX RD 43-WHITEOAKS RD								
	3.0	UC	10400	10700	11500	9800	1.0	
HIGHWAY 2 & 4								

LOCATION DESCRIPTION	DIST (KM)	PATT TYPE	1986 AADT	1986 SADT	1986 SAWDT	1986 WADT	1986 AR	NOTES
	HIGHWAY 136							
HIGHWAY 24 - CALEDON								
ORANGEVILLE S LTS - DAWSON RD	11.7	IC	2400	2800	2700	2100	1.0	
	HIGHWAY 137							
CANADIAN CUSTOMS-INTERNATIONAL BDRY								
THOUSAND ISLANDS PARKWAY IC	2.7	HT	4450	9000	8100	2050	.9	
HWY 401 IC 661	1.6	HT	3850	7800	7000	1750		
	HIGHWAY 138							
CORNWALL N LTS - CENTRE RD - C 3-4								
STOR/DUN&GLEN RD 18-ST ANDREWS WEST	4.5	IC	6900	8000	7700	6100	1.6	
HWY 43 - MONKLAND	12.9	IC	5200	6000	5800	4600	.7	
STORMONT/DUNDAS & GLENGARRY RD 22	8.9	IC	3050	3550	3400	2700	.7	
HWY 417 IC 58-SD&GIPR&RUSS BDRY	8.0	IC	2850	3300	3200	2500	.8	
	HIGHWAY 140							
HWY 3 - MAIN ST E - PORT COLBORNE								
NIAGARA RD 23 - FORKS RD	5.1	IC	4350	5000	4850	3850	.6	

LOCATION DESCRIPTION	DIST (KM)	PATT TYPE	1986 AADT	1986 SADT	1986 SAWDT	1986 WADT	1986 AR	NOTES
NIAGARA RD 23 - FORKS RD								
	2.2	UC	3600	3700	4000	3400	2.8	
HWY 58 - TOWNLINE RD - WELLAND								
	1.4	UC	2850	2950	3150	2700	1.4	
NIAGARA RD 803 - RIDGE RD								
	1.0	UC	3850	3950	4250	3600		
BUCHNER RD -WELLAND								
	1.0	UC	4100	4200	4550	3850	6.7	
NIAGARA RD 27 (7146)-EAST MAIN ST								
	HIGHWAY 141							
HIGHWAY 11								
	7.7	LT	1100	1650	1650	800	1.3	
MUSKOKA RD 35-HUNTSVILLE W LTS								
	10.1	T	600	1100	1050	370	3.2	
MUSKOKA RD 24 - DEE BANK RD								
	13.4	HT	400	810	720	180	4.1	
MUSKOKA/PARRY SOUND BDY								
	1.4	HT	400	810	720	180		
SEC HWY 632-PINE ST-ROSSEAU								
	17.2	LT	900	1350	1350	660	1.9	
HWY 69								
	HIGHWAY 144							
SUDBURY N LTS - RAYSIDE/BALFOUR BDY								
	2.9	SC	10600	12000	12700	9300	1.5	
S JCT NOTRE DAME RD								
	4.4	SC	7900	8900	9500	7000	.8	
N JCT NOTRE DAME RD								
	3.2	SC	10100	11400	12100	8900	.9	
SUDBURY RD 15								
	1.2	SC	10600	12000	12700	9300	2.2	
ST. ALBERT ST - CHELMSFORD								
	5.1	SC	7200	8100	8600	6300	1.5	
VERMILION LAKE RD-NICKEL BASIN RD N								

LOCATION DESCRIPTION	DIST (KM)	PATT TYPE	1986 AADT	1986 SADT	1986 SAWDT	1986 WADT	1986 AR	NOTES
VERMILION LAKE RD-NICKEL BASIN RD N								
	6.7	SC	5550	6300	6700	4900	1.0	
LIONEL AV - ONAPING FALLS								
	9.7	SC	4400	4950	5300	3850	1.2	
SUDBURY RD 8-ONAPING FALLS								
	2.7	LT	1700	2550	2550	1250	3.0	
ONAPING FALLS W LTS-RES MUN OF SUB								
	13.2	LT	1500	2250	2250	1100	.8	
CARTIER EAST ENTRANCE								
	15.8	IR	950	1250	1050	760	.9	
ONAPING LAKE RD-ULSTER TWP								
	45.4	IT	650	940	860	510	1.8	
SUDBURY-NEW LISKEARD MTC DIST BDY								
	34.6	IT	650	940	860	510	1.3	
SEC HWY 560								
	32.2	LT	550	830	820	400	1.9	
SEC HWY 661 - GOGAMA RD								
	52.6	LT	550	830	820	400	1.4	
SUDBURY/TIMISKAMING BDY								
	20.3	IR	800	1050	880	640	1.7	
TIMMINS S LTS-COCH/TIM BDRY								
	12.2	IR	800	1050	880	640	1.1	
HIGHWAY 101								

HIGHWAY 148

LOCATION DESCRIPTION	DIST (KM)	PATT TYPE	1986 AADT	1986 SADT	1986 SAWDT	1986 WADT	1986 AR	NOTES
ONTARIO-QUEBEC PROV BDY								
	2.2	CTR	3300	4400	4150	2700	1.1	
RENFREW RD 21								
	3.2	CTR	7400	9900	9300	6100	1.9	
CEDAR LANE L24-25 -PEMBROKE E LTS								
PEMBROKE	4.1							
HWY 41/BOUNDARY RD -PEMBROKE W LTS								
	5.6	IC	2100	2450	2350	1850	1.2	
HWY 17 & 62								

LOCATION DESCRIPTION	DIST (KM)	PATT TYPE	1986 AADT	1986 SADT	1986 SAWDT	1986 WADT	1986 AR	NOTES
	HIGHWAY 169							
HWY 12 - MARA TWP - C 5-6								
	24.4	LR	1800	3200	2250	1100	.9	
SIMCOE RD 44 - WASHAGO								
	0.4	IR	3600	4700	3950	2900	3.8	
DISTRICTS 6/5 BDY								
	0.8	CR	3300	4450	4100	2650	3.1	
S JCT 11 - WASHAGO BYPASS								
SEE OLAP HWY 11	18.5							
N JCT HWY 11 - GRAVENHURST								
	0.3	LR	5000	8900	6300	3000	1.8	
MUSKOKA RD 41 - GRAVENHURST								
GRAVENHURST	3.1							
SAGAMO DR								
	2.0	LR	3100	5500	3900	1850	1.3	
MCPHERSON ST-GRAVENHURST								
	19.8	LR	2000	3550	2500	1200	1.1	
OLD BALA RD								
	2.8	LR	2150	3850	2700	1300	.5	
MUSKOKA RD 38								
	10.0	HT	1550	3150	2800	710	1.4	
HWY 118-BRACEBRIDGE								
	9.5	HT	1100	2250	2000	510	1.6	
HWY 69 - FOOTES BAY								
	HIGHWAY 400							
MAPLE LEAF DR U/P-NORTH YORK								
	0.4	UC	46900	48300	52100	44100	.7	
JANE ST IC OP								
	1.3	UC	67400	69400	74800	63400	1.0	
HWY 401 IC21								
	4.3	UC	135350	139400	150200	127200	1.0	
FINCH AVE IC 25								
	2.1	IC	103350	119900	115800	90900	1.1	
STEELES AVE IC 27-NORTH YORK								

HIGHWAY: 400

LOCATION DESCRIPTION	DIST (KM)	PATT TYPE	1986 AADT	1986 SADT	1986 SAWDT	1986 WADT	1986 AR	NOTES
STEELES AVE IC 27-NORTH YORK								
HWY 7 IC 29-VAUGHAN	2.1	IC	88450	102600	99100	77800	.5	
RUTHERFORD RD IC 33	4.0	CR	62450	84300	77400	50000	.7	
MAJOR MACKENZIE DR IC 35	2.1	CR	57250	77300	71000	45800	.8	
YORK RD 11 IC 43-KING CITY	8.3	CR	51400	69400	63700	41100	.6	
AURORA RD IC 52	9.0	CR	46400	62600	57500	37100	.5	
HIGHWAY 9 IC 55	3.0	IR	41600	54500	45800	33300	.7	
YORK/SIMCOE BDY-DISTS 6/5 BDY	2.4	IR	32000	41900	35200	25600	.9	
HWY 88 IC 64 U/P	6.1	IR	32000	41900	35200	25600	.7	
HWY 89 IC 75 U/P	11.4	IR	29000	38000	31900	23200	1.0	
INNISFIL BEACH RD IC 85	9.7	IR	32450	42500	35700	26000	.9	
MOLSON PARK DR IC 90	5.0	IR	31000	40600	34100	24800	1.0	
HWY 27 IC 94 - ESSA RD - BARRIE	3.8	IR	32000	41900	35200	25600	.8	
HWY 90 IC 96 U/P - DUNLOP ST	2.4	IR	34600	45300	38100	27700	.9	
HWYS 26/27 IC 98 - BAYFIELD ST	2.4	IR	35500	46500	39100	28400	.6	
DUCKWORTH ST IC 102	2.7	IR	28000	36700	30800	22400	.8	
HWY 400 EXT OP	2.7	IR	27100	35500	29800	21700	.8	
DORAN RD IC 111 - SIMCOE RD 11	6.6	LR	8300	14800	10500	5000	1.7	
HORSESHOE VALLEY IC 117-SIMCO RD 22	6.3	LR	8700	15500	11000	5200	.6	
HWY 93 IC 121	3.5	LR	9000	16000	11300	5400	.7	
MT ST LOUIS RD IC 131	10.4	LR	6500	11600	8200	3900	.6	
SIMCOE RD 19 IC 136	4.9	LR	6600	11700	8300	3950	.3	
OLD HWY 400 (7174)	1.1	LR	6800	12100	8600	4100	.7	

HIGHWAY: 400

LOCATION DESCRIPTION	DIST (KM)	PATT TYPE	1986 AADT	1986 SADT	1986 SAWDT	1986 WADT	1986 AR	NOTES
OLD HWY 400 (7174)								
BIG CHUTE RD	1.8	LR	6300	11200	7900	3800	.7	
SIMCOE RD 23 IC	2.2	LR	6300	11200	7900	3800		
HIGHWAY 12/69 IC	5.9	LR	5950	10600	7500	3550	.9	
	HIGHWAY 400 EXTENSION							
HWY 400 IC - TO PARRY SOUND								
HIGHWAY 11/93 IC	1.1	IR	19100	25000	21000	15300	.4	
	HIGHWAY 401							
ONTARIO - QUEBEC BDRY								
CURRY HILL RD IC 825	3.2	IT	13800	20000	18400	10800	.4	
HWYS 2/34 IC 814 - LANCASTER	11.3	IT	12500	18100	16600	9800	.4	
SUMMERSTOWN RD IC 804-SD&G RD 27	9.0	IT	13000	18900	17300	10100	.3	
BOUNDARY RD IC 796-CORNWALL E LTS	8.5	IT	13500	19600	18000	10500	.5	
MCCONNELL AVE IC 792-CORNWALL	4.0	IC	13100	15200	14700	11500	.4	
HWY 138 IC 789 - BROOKDALE AVE	2.8	IC	11300	13100	12700	9900	.5	
POWER DAM IC 786 - SD&G RD 33	3.2	IT	10400	15100	13800	8100	.3	
MOULINETTE RD IC 778 - SD&G RD 35	8.4	IT	10900	15800	14500	8500	.4	
DICKINSON RD IC 770 - SD&G RD 14	8.2	IT	10600	15400	14100	8300	.6	
UPPER CANADA RD IC 758 - SD&G 41	11.2	IT	10900	15800	14500	8500	.3	

HIGHWAY: 401

LOCATION DESCRIPTION	DIST (KM)	PATT TYPE	1986 AADT	1986 SADT	1986 SAWDT	1986 WADT	1986 AR	NOTES
UPPER CANADA RD IC 758 - SD&G 41								
HWY 31 IC 750-NINE MI RD-MORRISBURG	8.1	IT	11000	16000	14600	8600	.5	
CARMAN RD IC 738-CTY RD1-IROQUOIS W	12.4	IT	10200	14800	13600	8000	.7	
SDG/LEEDS & GRENVILLE BDRY	5.3	IT	10900	15800	14500	8500	.5	
SHANLY RD IC 730-DISTRICTS 9/8 LN	2.6	IT	10900	15800	14500	8500	.2	
HWY 16 IC 721 - JOHNSTOWN	8.7	IT	11200	16200	14900	8700	.2	
EDWARD ST IC 716 - PRESCOTT	5.0	IT	15500	22500	20600	12100	.2	
MAITLAND RD IC 705-LEEDS/GREN RD 15	11.4	IT	13500	19600	18000	10500	.4	
NORTH AUGUSTA RD IC 698	6.6	IT	16000	23200	21300	12500	.5	
HWY 29 & 42 IC 696 - BROCKVILLE	1.7	IT	14100	20400	18800	11000	.7	
HWY 2 IC 687 - LONG BEACH	9.9	IT	13600	19700	18100	10600	.4	
1000 ISLANDS PKWY IC 685-WB LANES	1.8	IT	12800	18600	17000	10000	1.0	
MALLORYTOWN RD IC 675-LDS/GR RD 5	9.3	IT	12000	17400	16000	9400	.6	
HWY 137 IC 661	14.1	IT	13500	19600	18000	10500	.6	
REYNOLDS RD IC 659-LDS/GR RD 3	2.1	IT	12800	18600	17000	10000	.2	
HWY 2 IC 648 - GANANOQUE	11.1	IT	12900	18700	17200	10100	.5	
1000 ISLANDS PKWY IC 647 - EB LANES	1.4	IT	12000	17400	16000	9400	.8	
HWY 32 IC 645	1.5	IT	13400	19400	17800	10500	.8	
LEEDS & GRENVILLE/FRONTENAC BDRY	5.3	IT	14000	20300	18600	10900	.7	
JOYCEVILLE RD IC 632-FRONT.RD 16	7.8	IT	14000	20300	18600	10900	.5	
HWY 15 IC 623 - KINGSTON	9.0	IT	14000	20300	18600	10900	.4	
MONTREAL ST IC 619	3.7	IT	16800	24400	22300	13100	.9	
DIVISION ST IC 617	2.4	IT	17200	24900	22900	13400	.9	
SYDENHAM RD IC 613	3.7	IT	17000	24700	22600	13300	.7	

LOCATION DESCRIPTION	DIST (KM)	PATT TYPE	1986 AADT	1986 SADT	1986 SAWDT	1986 WADT	1986 AR	NOTES
SYDENHAM RD IC 613								
HWY 38-PORTLAND RD IC 611	2.2	IT	17900	26000	23800	14000	.3	
FRONTENAC/LENNOX & ADDINGTON BDRY	7.7	IT	17600	25500	23400	13700	.4	
WILTON RD IC 599 - ODESSA	4.2	IT	17600	25500	23400	13700	.5	
HWY 133 IC 593 - CAMDEN E RD	5.7	IT	16900	24500	22500	13200	.6	
PALACE RD IC 582	11.1	IT	16800	24400	22300	13100	.6	
HWY 41 IC 579 - NAPANEE	3.2	IT	17400	25200	23100	13600	.4	
DESERONTO RD IC 570-HAST/L&A BDY	8.2	IT	14500	21000	19300	11300	.8	
HWY 49 - MARYSVILLE RD IC 566	4.0	IT	15900	23100	21100	12400	.6	
SHANNONVILLE RD IC 556-HAST RD 7	10.5	IT	15300	22200	20300	11900	.7	
HWY 37 IC 544 - BELLEVILLE	13.0	IT	16500	23900	21900	12900	.4	
HWY 62 IC 543-BELLEVILLE	0.8	IT	19600	28400	26100	15300	.2	
WALLBRIDGE RD IC 538	4.3	IT	19100	27700	25400	14900	.3	
GLEN MILLER RD IC 526-HAST RD 4	12.4	IT	19500	28300	25900	15200	.5	
HWY 33 IC 525-HAST/NTHLD-DIST 8/7LN	1.0	IT	18300	26500	24300	14300	.7	
WOOLER RD IC 522-NORTHUMBER RD 40	3.1	IT	18500	26800	24600	14400	.7	
HWY 30 IC 509-BRIGHTON	12.2	IT	19200	27800	25500	15000	.8	
PERCY ST IC 497-NORTHUMBER RD 25	12.3	IT	19900	28900	26500	15500	.7	
AIRD ST IC 487-NORTHUMBER RD 23	10.3	IT	20500	29700	27300	16000	.7	
HWY 45 IC 474-DIVISION ST-COBOURG	12.4	IT	20900	30300	27800	16300	.5	
BURNHAM ST IC 472-NORTHUMBER RD 18	1.9	IR	25000	32800	27500	20000	.4	
HWY 28 IC 464-ONTARIO ST-PORT HOPE	7.6	IR	25100	32900	27600	20100	.6	
HWY 2 IC 461-PORT HOPE	3.5	IR	24400	32000	26800	19500	.8	
WESLEYVILLE RD IC 456	4.8	IR	25100	32900	27600	20100	.4	

HIGHWAY: 401

LOCATION DESCRIPTION	DIST (KM)	PATT TYPE	1986 AADT	1986 SADT	1986 SAWDT	1986 WADT	1986 AR	NOTES
WESLEYVILLE RD IC 456								
NORTHUMBERLAND/DURHAM BDY	5.3	IR	27300	35800	30000	21800	.4	
NEWTONVILLE RD IC 448-NEWCASTLE	3.4	IR	27300	35800	30000	21800	.5	
MILL ST IC 440-DURHAM RD 17	8.0	IR	26900	35200	29600	21500	.7	
HWYS 35/115 IC436	3.6	IR	27800	36400	30600	22200	.4	
BENNETT RD IC435	1.1	IR	38700	50700	42600	31000	.5	
LIBERTY ST IC432	2.5	IR	38900	51000	42800	31100	.3	
WAVERLY RD IC431-NEWCASTLE	1.2	IR	41600	54500	45800	33300	.4	
HOLT RD IC 428	2.8	IR	44900	58800	49400	35900	.3	
COURTICE RD IC 425-DURHAM RD 34	3.5	CR	45100	60900	55900	36100	.2	
BLOOR ST/HARMONY RD IC 419-OSHAWA	5.5	CR	45600	61600	56500	36500	.3	
RITSON RD IC418-DISTS 7/6 BDY	1.6	C	52800	59700	59700	46500	.6	
SIMCOE ST IC 417-OSHAWA	1.0	C	55700	62900	62900	49000	.3	
PARK RD S IC 416-OSHAWA	1.1	C	59500	67200	67200	52400	.3	
THICKSON RD IC 412-DURHAM RD 26	3.1	C	60800	68700	68700	53500	.6	
HWY 12/BROCK ST IC 410-WHITBY	2.6	C	66700	75400	75400	58700	.7	
HARWOOD AVE IC 403-AJAX	7.0	C	72900	82400	82400	64200	.5	
WESTNEY RD IC 401	1.7	C	79600	89900	89900	70000	.5	
CHURCH ST IC 400-DURHAM RD 24-AJAX	0.9	C	79600	89900	89900	70000	.8	
BROCK RD IC 399-DURHAM RD 1	1.8	C	89300	100900	100900	78600	.5	
LIVERPOOL RD IC 397-DURHAM RD 29	1.7	C	96700	109300	109300	85100	.7	
WHITES RD IC 394-PICKERING	2.6	C	108500	122600	122600	95500	.6	
SHEPPARD AVE (WB)-HWYS 2-2A IC 392	2.4	C	126000	142400	142400	110900	1.0	
MEADOWVALE RD IC 389	2.8	C	117200	132400	132400	103100	.6	

LOCATION DESCRIPTION	DIST (KM)	PATT TYPE	1986 AADT	1986 SADT	1986 SAWDT	1986 WADT	1986 AR	NOTES
MEADOWVALE RD IC 389								
	2.4	C	126200	142600	142600	111100	.9	
MORNINGSIDE AVE IC 387								
	1.5	UC	145000	149400	161000	136300	.8	
NEILSON RD IC 385								
	1.8	UC	159300	164100	176800	149700	.8	
HWY 48/MARKHAM RD IC 383								
	1.6	UC	190100	195800	211000	178700	.7	
MCCOWAN RD IC 381								
	0.8	UC	213100	219500	236500	200300	.9	
BRIMLEY RD IC 380								
	1.8	UC	213100	219500	236500	200300	.7	
KENNEDY RD IC 379								
	1.6	UC	238500	245700	264700	224200	1.0	
WARDEN AVE IC 378								
	1.3	UC	249400	256900	276800	234400	.9	
VICTORIA PARK AVE IC 376								
	1.4	UC	256200	263900	284400	240800	1.1	
HWY 404/DON VALLEY PKWY IC 375								
	2.1	UC	251400	258900	279100	236300	1.4	
LESLIE ST IC 373								
	1.9	UC	260800	268600	289500	245200	1.2	
BAYVIEW AVE IC 371								
	1.9	UC	265100	273100	294300	249200	.8	
HWY 11/YONGE ST IC 369								
	1.8	UC	271900	280100	301800	255600	1.5	
HWY 11A/AVENUE RD IC 367								
	1.1	UC	264800	272700	293900	248900	.9	
BATHURST ST IC 366								
	1.4	UC	255100	262800	283200	239800	.8	
ALLEN RD IC 365								
	0.9	UC	242100	249400	268700	227600	1.5	
DUFFERIN ST IC 364								
	1.9	UC	272400	280600	302400	256100	1.0	
KEELE ST IC 362								
	3.0	UC	270400	278500	300100	254200	1.0	
HIGHWAY 400 IC 359								
	1.4	UC	288300	296900	320000	271000	1.2	
WESTON RD IC 357								
	1.3	UC	286400	295000	317900	269200	1.2	
ISLINGTON AVE IC356/HWY 409 IC355								
	2.5	UC	193300	199100	214600	181700	1.6	
DIXON RD IC 354								
	1.8	UC	192800	198600	214000	181200	1.2	
HWYS 427/27 IC352/RENFORTH DR IC348								
	5.6	C	218300	246700	246700	192100	.7	
DIXIE RD IC 346-PEEL RD 4								

HIGHWAY: 401

LOCATION DESCRIPTION	DIST (KM)	PATT TYPE	1986 AADT	1986 SADT	1986 SAWDT	1986 WADT	1986 AR	NOTES
DIXIE RD IC 346-PEEL RD 4								
	2.2	C	173700	196300	196300	152900	.4	
HWY 403/410 IC 344								
	2.2	C	94200	106400	106400	82900	1.0	
HWY 10/HURONTARIO ST IC 342								
	1.4	C	86100	97300	97300	75800	.7	
FIRST LINE RD W U/P								
	4.2	C	86100	97300	97300	75800	.6	
MISSISSAUGA RD IC 336								
	3.5	C	58700	66300	66300	51700	.6	
E JCT MISSISSAUGA/HALTON HILLS LTS								
	4.7	C	58700	66300	66300	51700	.3	
TRAFALGAR RD IC 328								
	4.1	IC	58800	68200	65900	51700	.4	
JAMES SNOW PKWY IC 324								
	3.9	IC	52200	60600	58500	45900	.5	
HWY 25 IC 320 - MILTON								
	8.2	IC	49600	57500	55600	43600	.7	
GUELPH LINE IC 312 - MILTON								
	4.7	IC	43100	50000	48300	37900	.6	
MILTON W LTS								
	7.4	IC	43100	50000	48300	37900	.7	
E JCT HWY 6/BROCK RD IC 299								
	4.3	IC	39700	46100	44500	34900	.4	
W JCT HWY 6/HANLON EXPY IC 295								
	9.0	C	39900	46300	44700	35100	.4	
WEL'TON/WATERLOO BDY-WELL RD 33 U/P								
	3.9	C	39900	45100	45100	35100	.6	
HWY 24-HESPELER RD IC 282-CAMBRIDGE								
	4.5	IC	46600	54100	52200	41000	.7	
HWY 8 IC278-KITCHENER								
	2.8	IC	28500	33100	31900	25100	1.5	
DOON/BLAIR RD IC 275-KITCHENER								
	7.1	IC	27000	31300	30200	23800	.5	
WATERLOO RD 97 IC 268								
	4.9	IC	22600	26200	25300	19900	.4	
WATERLOO REG/OXFORD CTY BDY								
	13.5	IC	21300	24700	23900	18700	.5	
DRUMBO RD IC 250 - OXFORD RD 29								
	3.5	IC	24250	28100	27200	21300	.5	
HORNER'S CK BR								
	8.6	IC	24250	28100	27200	21300	.5	
HWY 2 IC 238 - EASTWOOD								
	1.1	IC	26000	30200	29100	22900	1.6	
TOWERLINE RD IC 236-OXFORD RD 15								
	4.4	IC	27000	31300	30200	23800	.9	
HWY 59 IC 232 - WOODSTOCK								

LOCATION DESCRIPTION	DIST (KM)	PATT TYPE	1986 AADT	1986 SADT	1986 SAWDT	1986 WADT	1986 AR	NOTES
HWY 59 IC 232 - WOODSTOCK								
SWEABURG RD IC 230-OXFORD RD 12	2.1	IC	27700	32100	31000	24400	.7	
FOLDENS RD IC 222-OXFORD RD 6	7.4	IC	28400	32900	31800	25000	.8	
HWY 19 IC 218 - INGERSOLL	3.7	IC	28400	32900	31800	25000	.6	
CULLODEN RD IC 216 - OXFORD RD 10	2.6	IC	28600	33200	32000	25200	.9	
OXFORD/MIDDLESEX CTY BDRY	4.7	IC	29200	33900	32700	25700	.4	
PUTNAM RD IC 208 - MDLSX RD 30	2.8	IC	29200	33900	32700	25700	1.0	
HWY 73 IC 203	5.5	IC	29000	33600	32500	25500	.5	
DORCHESTER RD IC 199	3.7	IC	29700	34500	33300	26100	.7	
HWY 74 - NILESTOWN RD IC 195	3.8	IC	29600	34300	33200	26000	.8	
HWY 100 IC 194	1.8	IC	30250	35100	33900	26600	1.1	
HWY 126-HIGHBURY AVE IC 189 LONDON	4.5	IC	28800	33400	32300	25300	.5	
HWY 135 IC 186 - WELLINGTON RD	3.3	IC	31700	36800	35500	27900	.9	
HWY 402 IC 183	2.6	IC	27000	31300	30200	23800	.5	
HWY 4 IC 177	6.6	IC	15300	17700	17100	13500	.6	
MDLSX/ELGIN CTY BDRY	4.1	C	15900	18000	18000	14000	.5	
UNION RD IC 164 - ELGIN RD 20	8.5	C	15900	18000	18000	14000	.4	
IONA RD IC 157	6.7	C	15500	17500	17500	13600	.5	
CURRIE RD IC 149 - ELGIN RD 8	8.9	C	14200	16000	16000	12500	.4	
HWY 76-GRAHAM RD IC 137-WEST LORNE	11.3	C	15400	17400	17400	13600	.3	
FURNIVAL RD IC 129-ELGIN RD 3	8.1	IT	13400	19400	17800	10500	.5	
ELGIN/KENT BDY-DISTRICTS 2/1 LINE	6.3	IT	13000	18900	17300	10100	.5	
HIGHGATE RD IC 117-KENT RD 20	6.7	IT	13000	18900	17300	10100	.4	
HWY 21 IC 109 - RIDGETOWN	7.9	IT	13100	19000	17400	10200	.4	

HIGHWAY: 401

LOCATION DESCRIPTION	DIST (KM)	PATT TYPE	1986 AADT	1986 SADT	1986 SAWDT	1986 WADT	1986 AR	NOTES
HWY 21 IC 109 - RIDGETOWN	7.3	CR	12400	16700	15400	9900	.2	
KENT RD 15 IC 101 - KENT BRIDGE	11.7	IT	13700	19900	18200	10700	.4	
HWY 40 IC 90	8.7	IT	11500	16700	15300	9000	.8	
BLOOMFIELD RD IC 81 - KENT RD 27	18.2	IT	12700	18400	16900	9900	.6	
HWY 2 IC 63 - E OF TILBURY	4.8	IT	12300	17800	16400	9600	.3	
KENT/ESSEX CTY BDRY	2.3	IT	12300	17800	16400	9600	.8	
HWY 2 IC 56 - W OF TILBURY	8.7	IT	[illegible]4000	20300	18600	10900	.7	
HWY 77 IC 48 - COMBER	7.2	IT	12900	18700	17200	10100	.6	
ST JOACHIM RD IC 40 - ESSEX RD 31	6.3	IC	12600	14600	14100	11100	.6	
BELLE RIVER RD IC 34 - ESSEX RD 27	6.3	IC	13700	15900	15300	12100	.6	
PUCE RD IC 28 - ESSEX RD 25	7.1	IC	12900	15000	14400	11400	.8	
TOWNLINE RD IC 21 - ESSEX RD 19	7.1	CTR	12750	17100	16100	10500	1.0	
ESSEX RD 46 IC 14	0.8	C	12400	14000	14000	10900	1.1	
HWY 401 DIVERSION TO TUNNEL	2.6	C	7750	8800	8800	6800	.4	
HWY 401 ENDS								
	HIGHWAY 401 DIVERSION							
HWY 401 TUNNEL ROUTE	2.6	C	3900	4400	4400	3450	.8	
HOWARD AVE IC	0.3	C	9400	10600	10600	8300		
DARCY ST - DIVERSION ENDS								

LOCATION DESCRIPTION	DIST (KM)	PATT TYPE	1986 AADT	1986 SADT	1986 SAWDT	1986 WADT	1986 AR	NOTES
	HIGHWAY 402							
HIGHWAY 401 IC								
HWY 4 IC 98	5.9	IC	8100	9400	9100	7100	.4	
HWY 2 IC 86	12.3	IC	8100	9400	9100	7100	.4	
MIDDLESEX RD 14 IC 82	3.5	IC	8100	9400	9100	7100	.7	
MIDDLESEX RD 39 IC 69	12.7	IC	7100	8200	8000	6200	.7	
HWY 81 IC 65	4.3	IC	6800	7900	7600	6000	.7	
MIDDLESEX RD 6 IC 56	9.2	IC	7200	8400	8100	6300	.7	
MIDDLESEX/LAMBTON BDRY-DIST 2/1 BDY	3.7	IC	7250	8400	8100	6400	1.0	
HWY 79 IC 44	7.4	IC	7250	8400	8100	6400	.4	
HIGHWAY 7 UP	6.5	IC	7500	8700	8400	6600	.2	
E JCT HWY 21 IC 34	3.7	IC	7500	8700	8400	6600	.3	
W JCT HWY 21 IC 25	9.3	IC	8550	9900	9600	7500	.6	
LAMBTON RD 26 IC 15 - MANDAMIN RD	9.3	IC	8900	10300	10000	7800	.3	
AIRPORT RD IC 9	6.5	IC	10600	12300	11900	9300	.2	
HWY 40 IC 6 - MODELAND RD	2.8	IC	12000	13900	13400	10600	.1	
MURPHY RD UP - SARNIA E LTS	1.8	IC	12500	14500	14000	11000	.4	
INDIAN RD IC 3 - SARNIA	0.6	IC	12500	14500	14000	11000	.4	
CHRISTINA ST IC 2	1.9	IC	11950	13900	13400	10500	.1	
FRONT ST OP IC 1 - SARNIA	0.4	IC	9300	10800	10400	8200	1.5	
BRIDGE ST & MARINA RD	0.6	IC	10400	12100	11600	9200	.4	
BLUE WATER BRIDGE-CANADIAN CUSTOMS	0.1	IC	10000	11600	11200	8800	2.7	

HIGHWAY: 403

LOCATION DESCRIPTION	DIST (KM)	PATT TYPE	1986 AADT	1986 SADT	1986 SAWDT	1986 WADT	1986 AR	NOTES
	HIGHWAY 403							
HWY 401 & HWY 410 IC - MISSISSAUGA								
EGLINTON AVE IC - MISSISSAUGA	2.9	SC	65200	73700	78200	57400	.3	
HWY 10 IC - MISSISSAUGA	2.8	UC	54650	56300	60700	51400	.7	
MAVIS RD IC	2.1	SC	68000	76800	81600	59800	.4	
ERIN MILLS PKWY IC	4.6	SC	63400	71600	76100	55800	.5	
WINSTON CHURCHILL BLVD IC	1.6	SC	43000	48600	51600	37800	.7	
HIGHWAY 5 IC	4.9	SC	45500	51400	54600	40000	.4	
UPPER MIDDLE RD IC	2.0	SC	45100	51000	54100	39700	.2	
QEW & FORD DR IC - OAKVILLE	0.6	SC	41000	46300	49200	36100	.2	
O/L QEW	22.0							
QEW IC - BURLINGTON								
WATERDOWN RD IC - HALTON RD 26	4.0	UC	60200	62000	66800	56600	.3	
E JCT HWY 6 IC-BURLINGTON/DUNDAS LT	3.2	UC	69600	71700	77300	65400	.5	
W JCT HWY 6 IC-YORK BLVD-HAMILTON	1.7	UC	69200	71300	76800	65000	1.1	
HWY 2 - MAIN ST IC	2.3	UC	54100	55700	60100	50900	1.5	
ABERDEEN AVE IC - HAMILTON	1.4	UC	45700	47100	50700	43000	1.2	
HAM/WENT RD 15 IC - MOHAWK RD	5.1	UC	34600	35600	38400	32500	.8	
FIDDLERS GREEN RD/HAM/WENT RD 16 IC	4.2	UC	19100	19700	21200	18000	.8	
W JCT HWY 2 IC - ANCASTER	1.9	UC	15800	16300	17500	14900	.6	
O/L HWY 2	16.9							
E JCT HWY 2 & 53								
PARK RD UP IC-BRANTFORD	5.0	C	14600	16500	16500	12800	2.4	
HWY 24 IC-KING GEORGE RD -BRANTFORD	2.6	C	14100	15900	15900	12400	.4	

LOCATION DESCRIPTION	DIST (KM)	PATT TYPE	1986 AADT	1986 SADT	1986 SAWDT	1986 WADT	1986 AR	NOTES
HWY 24 IC-KING GEORGE RD -BRANTFORD								
	2.7	C	10300	11600	11600	9100	.3	
HWY 2 IC-PARIS RD-BRANTFORD W LTS								
	2.9	C	9900	11200	11200	8700	.3	
BRANT RD 27 UP IC-OAK PARK RD								
	3.5	C	9500	10700	10700	8400	.8	
REST ACRES RD IC 7094								
	11.4	C	7500	8500	8500	6600	.3	
BRANT RD 25 IC U/P								
	9.9	C	7400	8400	8400	6500	.4	
HWY 53 IC O/P								
	HIGHWAY 404							
END OF DON VALLEY PKWY								
	0.5	UC	164800	169700	182900	154900	.3	
HWY 401 IC - NORTH YORK								
	1.0	UC	146900	151300	163100	138100	1.4	
SHEPPARD AVE IC U/P								
	2.2	UC	136500	140600	151500	128300	.6	
FINCH AVE IC U/P								
	2.1	UC	112000	115400	124300	105300	.6	
STEELES AVE IC/WOODBINE AVE								
	4.3	UC	60500	62300	67200	56900	.6	
HWY 7 IC O/P - MARKHAM								
	4.1	UC	39000	40200	43300	36700	.4	
MAJOR MACKENZIE DR IC								
	6.3	C	37850	42800	42800	33300	.3	
YORK RD 14-STOUFFVILLE RD IC								
	4.1	C	31050	35100	35100	27300	.3	
YORK RD 40 BLOOMINGTON RD IC								
	4.1	C	23400	26400	26400	20600	.9	
YORK RD 15 -AURORA RD IC								
	HIGHWAY 405							
LEWISTON/QUEENSTON BR - TOLL PLAZA								
	3.2	CTR	7200	9600	9100	5900	.6	
STANLEY AVE IC								
	5.7	CTR	8800	11800	11100	7200	.5	
QEW IC - NIAGARA-ON-THE-LAKE								

HIGHWAY: 406

LOCATION DESCRIPTION	DIST (KM)	PATT TYPE	1986 AADT	1986 SADT	1986 SAWDT	1986 WADT	1986 AR	NOTES
	HIGHWAY 406							
HWY 58 - GREENBRIDGE RD								
NIAGARA RD 63-PORT ROBINSON RD	2.1	UC	10500	10800	11700	9900	1.7	
JCT HWYS 20/58 - CANBOROUGH RD	3.0	UC	11000	11300	12200	10300	.7	
POINT 2.2 KM N OF HWY 20	2.2	UC	15300	15800	17000	14400	2.6	
BEAVERDAMS RD IC-NIAGARA RD 67	1.0	UC	15300	15800	17000	14400	.2	
HWY 58 IC - ST CATHARINES LIMITS	3.3	UC	15100	15600	16800	14200	.4	
GLENDALE AVE IC (NBL)-ST CATHERINES	1.8	UC	27300	28100	30300	25700	.7	
WESTCHESTER AVE IC	3.0	UC	31700	32700	35200	29800	1.0	
FOURTH AVE IC-ST CATHARINES	2.3	UC	17600	18100	19500	16500	.9	
QEW IC	3.8	UC	14100	14500	15700	13300	.2	
	HIGHWAY 409							
HWY 401 IC - ETOBICOKE								
KIPLING AVE IC	0.3	UC	75500	77800	83800	71000	2.1	
MARTINGROVE RD IC	1.1	UC	58100	59800	64500	54600	.8	
ATTWELL DR IC	1.5	UC	59700	61500	66300	56100	.4	
HIGHWAY 427 IC	1.1	UC	60850	62700	67500	57200	.5	
AIRPORT RD IC - PEEL RD 7	1.3	UC	39500	40700	43800	37100	.9	

LOCATION DESCRIPTION	DIST (KM)	PATT TYPE	1986 AADT	1986 SADT	1986 SAWDT	1986 WADT	1986 AR	NOTES
	HIGHWAY 410							
HWY 401 & HWY 403 IC - MISSISSAUGA	3.4	UC	16100	16600	17900	15100	.7	
PEEL RD 5 - DERRY RD	3.4	UC	17300	17800	19200	16300	1.7	
PEEL RD 15 - STEELES AVE	2.5	UC	16300	16800	18100	15300	1.9	
CLARK BLVD/DAVIDSON DR	0.6	UC	14300	14700	15900	13400	1.3	
S JCT HWY 7 - QUEEN ST	1.1	UC	18000	18500	20000	16900	3.0	
VODDEN ST-BRAMPTON	0.5	UC	14700	15100	16300	13800	1.1	
WILLIAMS PARKWAY	1.6	UC	9000	9300	10000	8500	3.0	
N JCT HWY 7 - BOVAIRD RD								
	HIGHWAY 417							
QUEBEC-ONTARIO BORDER	5.1	IR	10650	14000	11700	8500	.9	
CARILLON PARK RD IC 5-PR/RU RD 4&14	4.4	IR	10650	14000	11700	8500	.7	
HWY 17 IC 9	7.1	IR	7400	9700	8100	5900	.7	
BARB RD IC 17-PR&RUSS RD 10	1.8	IR	6800	8900	7500	5400		
PRES & RUSS/STOR-DUN & GLEN CTY BDY	4.3	IR	6800	8900	7500	5400	.7	
STOR/DUND/GLEN RD 23	4.7	IR	6900	9000	7600	5500	.9	
HWY 34 IC 27	6.2	IR	7000	9200	7700	5600	.6	
STOR/DUND/GLEN RD 31 - IC 34	10.1	IR	8300	10900	9100	6600	.3	
STOR/DUND/GLEN RD 30	6.8	IR	8300	10900	9100	6600	.3	
SD&G RD 20-HIGHLAND RC IC 51	7.1	IR	7900	10300	8700	6300	.5	
HWY 138 IC 58 - SD&G/PR&RUSS BDRY								

HIGHWAY: 417

LOCATION DESCRIPTION	DIST (KM)	PATT TYPE	1986 AADT	1986 SADT	1986 SAWDT	1986 WADT	1986 AR	NOTES
HWY 138 IC 58 - SD&G/PR&RUSS BDRY								
CASSELMAN RD IC 66 - ST ALBERT RD	7.9	IR	10500	13800	11600	8400	.5	
PRES&RUSS RD 5 IC 79-LIMOGES RD	13.2	IR	10700	14000	11800	8600	.6	
OTT/CARL RD 33 IC 88 - TO VARS	9.0	IR	12900	16900	14200	10300	.4	
OTTAWA/CARLTON RD 8 UP	3.1	C	13500	15300	15300	11900	.6	
OTT/CARL RD 41 IC 96	5.0	CR	13400	18100	16600	10700	.3	
OTT/CARL RD 27 IC 104	7.7	C	14800	16700	16700	13000	.4	
WALKLEY RD IC 110	5.8	C	17100	19300	19300	15000	.4	
INNES RD IC 112	2.4	C	21900	24700	24700	19300	.4	
E JCT HWY 17 IC 113&OTTAWA QUEENSWY	1.4	UC	39100	40300	43400	36800	.4	
ST LAURENT RD IC 115	1.9	UC	69800	71900	77500	65600	1.1	
ALTA VISTA RD IC 117	1.8	UC	83600	86100	92800	78600	1.5	
NICHOLAS ST IC 118	1.3	UC	102900	106000	114200	96700	2.4	
METCALFE/OCONNOR STS IC 119	1.3	UC	90100	92800	100000	84700	2.7	
KENT ST IC 120A	0.5	UC	71900	74100	79800	67600	1.1	
HWY 31 IC 121A - BRONSON AVE	0.6	UC	86700	89300	96200	81500	1.5	
ROCHESTER ST IC 121B	0.5	UC	86500	89100	96000	81300	2.3	
PARKDALE AVE IC 122	1.6	UC	90300	93000	100200	84900	.9	
ISLAND PARK DRIVE IC 123	1.0	UC	89100	91800	98900	83800	1.7	
CARLING & KIRKWOOD AVE IC 124	0.8	UC	87100	89700	96700	81900	1.1	
MAITLAND AVE IC 126	1.7	UC	81400	83800	90400	76500	1.4	
WOODROFFE AVE IC 127	1.6	UC	79300	81700	88000	74500	1.0	
PINECREST RD IC 129	2.1	UC	75200	77500	83500	70700	1.2	
RICHMOND RD IC 130 - BAYSHORE DR	1.3	UC	63900	65800	70900	60100	.9	

HIGHWAY: 417

LOCATION DESCRIPTION	DIST (KM)	PATT TYPE	1986 AADT	1986 SADT	1986 SAWDT	1986 WADT	1986 AR	NOTES
RICHMOND RD IC 130 - BAYSHORE DR								
	0.8	UC	53700	55300	59600	50500	.4	
ACRES RD IC 131								
	2.1	UC	50100	51600	55600	47100	.4	
MOODIE DR IC 134								
	4.0	C	43800	49500	49500	38500	.5	
EAGLESON & TERON RD IC 138								
	2.6	C	24400	27600	27600	21500	.3	
TERRY FOX DR IC 140								
	4.6	C	20950	23700	23700	18400	.3	
CARP RD IC 144 - OTT/CARL RD 5								
	0.5	CR	18050	24400	22400	14400	.6	
HWYS 7/17 IC 145								
	HIGHWAY 420							
NIAGARA FALLS-RAINBOW BRIDGE ENTR								
	0.5	T	9200	16800	16500	5700	3.6	
NIAGARA FALLS - VICTORIA AVE								
	1.3	CTR	14700	19700	18500	12100	3.2	
NIAGARA RD 102 - STANLEY AVE								
	1.1	CTR	19800	26500	24900	16200	3.4	
DRUMMOND RD IC - NIAGARA FALLS								
	1.2	CTR	19800	26500	24900	16200	.7	
DORCHESTER RD IC								
	0.4	CTR	19800	26500	24900	16200	.3	
QEW IC - NIAGARA FALLS								
	0.3	UC	8700	9000	9700	8200	5.2	
NIAGARA RD 106 - MONTROSE AVE								
	HIGHWAY 427							
COULES CT-ETOBICOKE								
	0.8	UC	23400	24100	26000	22000	1.3	
QEW/QUEENSWAY IC-ETOBICOKE								
	1.8	UC	201650	207700	223800	189600	.9	
HWY 5 IC - DUNDAS ST								

LOCATION DESCRIPTION	DIST (KM)	PATT TYPE	1986 AADT	1986 SADT	1986 SAWDT	1986 WADT	1986 AR	NOTES
HWY 5 IC - DUNDAS ST								
	1.9	UC	218350	224900	242400	205200	.9	
BURNHAMTHORPE RD IC								
	1.2	UC	227000	233800	252000	213400	.5	
RATHBURN RD IC								
	2.4	UC	213350	219800	236800	200500	.6	
HIGHWAYS 401/27 IC								
	2.6	C	96500	109000	109000	84900	.7	
DIXON RD IC O/P								
	1.2	C	45100	51000	51000	39700	.5	
HWY 409 IC O/P								
	2.6	UC	52000	53600	57700	48900	.4	
DERRY RD IC - REXDALE BLVD								
	1.8	UC	42550	43800	47200	40000	1.0	
FINCH AVE EXT IC - ETOBICOKE								
	0.8	UC	20400	21000	22600	19200	1.5	
END OF CONST - INDIAN LINE								

SECONDARY HIGHWAYS

LOCATION DESCRIPTION	DIST (KM)	PATT TYPE	1986 AADT	1986 SADT	1986 SAWDT	1986 WADT	1986 AR	NOTES
	SECONDARY HIGHWAY 502							
HIGHWAY 11 - MANITOU RD								
	51.2	IR	550	720	610	440	.9	
RAINY RIVER/KENORA DIST BDY SIGN								
	89.8	IR	300	390	330	240	1.8	
POINT 3.1 KM S OF AUBREY TWP LINE								
	10.3	SC	600	680	720	530	.9	
SEC HWY 594								
	SECONDARY HIGHWAY 503							
HWY 48 - KIRKFIELD								
	14.9	HR	250	530	380	130	1.5	
CARDEN TWP RD L 12 - C 2-3								
	5.2	HR	650	1350	980	330	.8	
SIMCOE RD 46								
	5.8	HR	450	950	680	230	3.1	
SIMCOE RD 45 - SEBRIGHT								
	15.4	LR	650	1150	820	390	1.9	
SEC HWY 505-VICTORIA RD(N)-UPHILL								
	19.3	LR	500	890	630	300	2.0	
HWY 35 - NORLAND								
	15.4	LR	800	1400	1000	480	2.0	
N JCT HWY 121-GREGO ST-KINMOUNT								
SEE OLAP HWY 121	.2							
S JCT HWY 121-MONK ST-KINMOUNT								
	28.4	LR	1000	1800	1250	600	.4	
SEC HWY 507 - GOODERHAM								
	12.2	LR	700	1250	880	420	.3	
HWY 121 - TORY HILL								
	SECONDARY HIGHWAY 504							
SEC HWY 620 - TO GLEN ALDA								
	13.2	R	150	290	210	80		
LASSWADE RD - CHANDOS TWP								

LOCATION DESCRIPTION	DIST (KM)	PATT TYPE	1986 AADT	1986 SADT	1986 SAWDT	1986 WADT	1986 AR	NOTES
LASSWADE RD - CHANDOS TWP								
	12.4	IR	250	330	280	200	6.2	
SEC HWY 620A - APSLEY								
	0.5	CTR	1500	2000	1900	1250	3.7	
HWY 28 - S APSLEY CUTOFF								
	SECONDARY HIGHWAY 505							
HIGHWAY 48								
	9.2	IR	300	390	330	240		
BEXLEY/LAXTON TWP BDY								
	9.9	IR	50	70	60	40	5.5	
SEC HWY 503-VICTORIA RD-UPHILL								
	SECONDARY HIGHWAY 506							
HIGHWAY 41								
	33.0	HR	450	950	680	230	.7	
SEC HWY 509 - PLEVNA								
	SECONDARY HIGHWAY 507							
HIGHWAY 28								
	2.6	CTR	2000	2700	2500	1650	.5	
PETERBOROUGH RD 18								
	15.3	IT	2300	3350	3050	1800	1.0	
BUCKHORN S LTS								
	1.9	CTR	2400	3200	3000	1950	2.4	
S JCT HWY 36								
SEE OLAP HWY 36	7.2							
N JCT HWY 36								

LOCATION DESCRIPTION	DIST (KM)	PATT TYPE	1986 AADT	1986 SADT	1986 SAWDT	1986 WADT	1986 AR	NOTES
N JCT HWY 36								
HALIBURTON/PETERBOROUGH CTY BDY	32.7	R	650	1250	900	340	.6	
SEC HWY 503 - GOODERHAM	7.0	R	650	1250	900	340	.6	
	SECONDARY HIGHWAY 508							
HWY 17								
MCNAB TWP RD C 6-7	1.4	CTR	900	1200	1150	740		
RENFREW RD 2 - BURNSTOWN	7.4	IR	700	920	770	560		
SEC HWY 511	14.6	HR	1100	2300	1650	560	2.7	
	SECONDARY HIGHWAY 509							
HIGHWAY 7								
CLARENDON STATION - GENERAL STORE	10.0	LT	650	980	970	470	.4	
SNOW RD - PALMERSTON TWP RD L 11	9.3	LT	200	300	300	150	1.5	
SEC HWY 506 - PLEVNA	33.3	LR	300	530	380	180	3.3	
	SECONDARY HIGHWAY 510							
SEC HWY 520-SPARKS ST-MAGNETAWAN								
HIGHWAY 124	2.8	LT	300	450	450	220		

LOCATION DESCRIPTION	DIST (KM)	PATT TYPE	1986 AADT	1986 SADT	1986 SAWDT	1986 WADT	1986 AR	NOTES
	SECONDARY HIGHWAY 511							
HWY 7 - PERTH W LTS								
LANARK RD 7	6.9	IC	3100	3600	3450	2750	1.0	
LANARK RD 15	6.9	IC	1850	2150	2050	1650	1.3	
W JCT LANARK RD 12	1.1	IC	2250	2600	2500	2000	3.3	
N JCT LANARK RD 16	11.9	CTR	1500	2000	1900	1250	1.8	
DARLINGTON TWP - L 17 - WHITE	16.9	IR	225	290	250	180	7.2	
RENFREW/LANARK CTY BDRY	6.0	IR	275	360	300	220	5.0	
BAGOT TWP RD C 10 L 17	12.2	IR	275	360	300	220	4.1	
SEC HWY 508	1.0	CTR	800	1050	1000	660		
	SECONDARY HIGHWAY 512							
HWY 41 - EGANVILLE								
DONEGAL RD L 30-31 - GRATTAN TWP	5.3	CTR	950	1250	1200	780	1.6	
SEC HWY 515 - FOYMONT	18.7	CTR	400	540	500	330	2.2	
BRUDENELL - LETTERKENNY RD	7.1	CTR	200	270	250	160		
HIGHWAYS 60/62	14.8	CTR	350	470	440	290	1.6	
	SECONDARY HIGHWAY 513							
HWY 132 - DACRE								
EAGANVILLE RD-HYNDFORD	13.5	CTR	150	200	190	120	2.7	
GRATTON/ADMASTON TWP BDY	2.3	CTR	200	270	250	160	11.9	

LOCATION DESCRIPTION	DIST (KM)	PATT TYPE	1986 AADT	1986 SADT	1986 SAWDT	1986 WADT	1986 AR	NOTES
	SECONDARY HIGHWAY 514							
SEC HWY 28								
	12.6	LT	350	530	520	260	4.3	
SEC HWY 515								
	SECONDARY HIGHWAY 515							
HWY 62 - COMBERMERE								
	13.7	IC	500	580	560	440	2.4	
SEC HWY 514 - SCHUTT RD								
	2.7	CTR	350	470	440	290		
WINGLE RD								
	8.9	IC	300	350	340	260	1.0	
LYNDOCH RD-QUADEVILLE								
	16.7	CTR	200	270	250	160	.8	
SEC HWY 512								
	SECONDARY HIGHWAY 516							
SEC HWY 599								
	15.6	IT	150	220	200	120	3.5	
BOWL LAKE RD								
	31.9	IT	150	220	200	120	.6	
5.9 KM W OF STANZIKIMI LAKE RD								
	2.4	IT	150	220	200	120		
MTC DIST 19/20 TURNAROUND								
	15.7	IT	150	220	200	120		
3.2 KM W OF MARCHINGTON RIV BR								
	7.9	IT	200	290	270	160		
VERMILLION RIVER BR								
	15.0	IT	250	360	330	200	2.2	
DECEPTION LAKE CULVERT								
	13.2	IT	300	440	400	230	1.4	
AIRPORT ACCESS RD								
	2.0	CTR	1100	1450	1400	900	1.2	
SEC HWY 642								

LOCATION DESCRIPTION	DIST (KM)	PATT TYPE	1986 AADT	1986 SADT	1986 SAWDT	1986 WADT	1986 AR	NOTES
	SECONDARY HIGHWAY 517							
HWY 62 - COMBERMERE								
	8.4	CTR	100	130	130	80		
RENFREW/HASTINGS CTY BDY								
	6.9	CTR	100	130	130	80		
FORT STEWART RD - CARLOW TWP C12								
	SECONDARY HIGHWAY 518							
SAND LAKE - PROUDFOOT TWP C5								
	13.7	LT	400	600	600	290	2.0	
KEARNEY N LTS								
	1.4	LT	700	1050	1050	510		
KEARNEY S LTS								
	7.9	CTR	900	1200	1150	740	.8	
SEC HWY 592 - EMSDALE								
	0.3	CTR	900	1200	1150	740	10.2	
S JCT HWY 11 - ELMSDALE								
SEE OLAP HWY 11	2.1							
N JCT HWY 11								
	12.4	CTR	700	940	880	570	1.6	
STISTED ST-SPRUCEDALE								
	5.1	LT	325	490	480	240	3.3	
BORDEAU RD-MCMURRICH TWP								
	15.0	LT	125	190	190	90		
SEGUIN FALLS RD - MONTEITH TWP L 25								
	13.6	LT	125	190	190	90	1.6	
STAR LAKE RD-ORRVILLE								
	18.5	CTR	800	1050	1000	660	1.9	
HIGHWAY 69								
	SECONDARY HIGHWAY 520							
HWY 11 - BURKS FALLS BYPASS								
	2.3	LT	1700	2550	2550	1250	2.1	
ONTARIO ST-BURK'S FALLS								

HIGHWAY: 520

LOCATION DESCRIPTION	DIST (KM)	PATT TYPE	1986 AADT	1986 SADT	1986 SAWDT	1986 WADT	1986 AR	NOTES
ONTARIO ST-BURK'S FALLS								
	1.1	LT	950	1450	1400	690	5.2	
BURK'S FALLS W LTS								
	21.7	LT	700	1050	1050	510	2.0	
SEC HWY 510 - MAGNETAWAN								
	2.7	LT	600	910	890	440		
E JCT HWY 124								
SEE OLAP HWY 124	15.4							
W JCT HWY 124 - DUNCHURCH								
	25.2	HT	300	610	540	140	.7	
ARDBEG - CNR CROSSING L 1								
	SECONDARY HIGHWAY 522							
HWY 11 - TROUT CREEK								
	21.2	IT	700	1000	930	550	.9	
COMMANDA CREEK BR								
	5.2	IT	600	870	800	470	.9	
SEC HWY 524-PRINGLE TWP								
	31.5	IT	500	730	670	390	1.2	
EAST RD-NORTH RD-WILSON & HARDY TWP								
	9.6	IT	350	510	470	270	.8	
ROGERSON RD-WILSON & MCCONKEY TWPS								
	37.2	IT	350	510	470	270	.2	
GRUNDY LAKE PROV PARK RD-MOWAT TWP								
	1.0	R	500	970	700	260		
HIGHWAY 69								
	SECONDARY HIGHWAY 523							
NIPISSING/HASTINGS BDY								
	20.1	LT	300	450	450	220		
HWY 60 - MADAWASKA								

LOCATION DESCRIPTION	DIST (KM)	PATT TYPE	1986 AADT	1986 SADT	1986 SAWDT	1986 WADT	1986 AR	NOTES
	SECONDARY HIGHWAY 524							
SEC HWY 522 - COMMANDA LAKE SEC HWY 534	5.0	T	250	460	450	160	2.2	
	SECONDARY HIGHWAY 525							
SEC HWY 596 ISLINGTON INDIAN RESERVATION	35.6	IT	150	220	200	120	2.6	
	SECONDARY HIGHWAY 526							
HIGHWAY 69 BRITT POST OFFICE - GENERAL STORE	3.9	CTR	500	670	630	410	1.4	
	SECONDARY HIGHWAY 527							
HWY 11 - THUNDER BAY EXPWY DORION RD	46.1	CR	1350	1800	1650	1100	.7	
DORION RD TERT RD 811 - GARDEN LAKE RD	67.6	C	600	680	680	530	.7	
TERT RD 811 - GARDEN LAKE RD HURKETT RD	32.8	LT	250	380	370	180	1.0	
HURKETT RD ARMSTRONG - MNR STATION	90.4	LT	150	230	220	110	2.6	

LOCATION DESCRIPTION	DIST (KM)	PATT TYPE	1986 AADT	1986 SADT	1986 SAWDT	1986 WADT	1986 AR	NOTES
	SECONDARY HIGHWAY 528							
HWY 64 - LAFRENIERE'S CORNERS								
	11.9	T	350	640	630	220	.7	
SEC HWY 528A								
	1.6	T	175	320	310	110		
WOLSELEY BAY - END OF HWY								
	SECONDARY HIGHWAY 528A							
SEC HWY 528								
	5.1	R	75	150	100	40	7.2	
PINE COVE - WOLSELEY BAY								
	SECONDARY HIGHWAY 529							
S JCT HWY 69								
	6.8	T	250	460	450	160		
SEC HWY 529A - BAYFIELD RD								
	16.9	T	50	90	90	30		
SEC HWY 645								
	2.0	CTR	150	200	190	120		
N JCT HWY 69								
	SECONDARY HIGHWAY 529A							
SEC HWY 529								
	4.5	T	150	270	270	90		
BAYFIELD LODGE-BAYFIELD								

LOCATION DESCRIPTION	DIST (KM)	PATT TYPE	1986 AADT	1986 SADT	1986 SAWDT	1986 WADT	1986 AR	NOTES
	SECONDARY HIGHWAY 531							
BONFIELD TWP RD - C8-9 - BONFIELD								
HIGHWAY 17	3.5	IC	900	1050	1000	790	3.5	
	SECONDARY HIGHWAY 532							
SEC HWY 556 - SEARCHMONT								
CHRISTINA MINE RD-GAUDETTE TWP	14.3	CTR	400	540	500	330	1.9	
	SECONDARY HIGHWAY 533							
MATTAWA N LTS - GRAHAME ST								
SEC HWY 656 - LA CAVE RD	3.8	LT	400	600	600	290	7.2	
HIGHWAY 63	48.6	LT	200	300	300	150	2.3	
	SECONDARY HIGHWAY 534							
HWY 11 - POWASSAN								
SEC HWY 654	13.3	CTR	500	670	630	410	2.5	
SEC HWY 524	17.2	LT	300	450	450	220		
COMMANDA LAKE RD-RESTOULE	4.5	T	300	550	540	190	2.0	
PATTERSON LK RD-RESTOULE PROV PARK	9.0	T	300	550	540	190	2.0	

HIGHWAY: 535

LOCATION DESCRIPTION	DIST (KM)	PATT TYPE	1986 AADT	1986 SADT	1986 SAWDT	1986 WADT	1986 AR	NOTES
	SECONDARY HIGHWAY 535							
HWY 64 - NOELVILLE								
HWY 17 - HAGAR	37.7	CTR	550	740	690	450	1.8	
RIVIERE VEUVE - HWY ENDS	10.3	IC	300	350	340	260	1.8	
	SECONDARY HIGHWAY 537							
HIGHWAY 69								
WANAPITEI RIVER BRIDGE	4.8	C	650	730	730	570	1.8	
HWY 17-NICKEL CENTRE	14.2	C	1200	1350	1350	1050	.6	
	SECONDARY HIGHWAY 538							
E JCT HWY 17								
W JCT HWY 17	5.6	HT	50	100	90	20		
	SECONDARY HIGHWAY 539							
HWY 17 - WARREN								
SUDBURY/NIPISSING DIST BDY	6.4	IC	450	520	500	400	1.9	
SEC HWY 539A	19.7	IC	450	520	500	400	.3	
HWY 64 - FIELD	15.1	IC	350	410	390	310	2.6	

LOCATION DESCRIPTION	DIST (KM)	PATT TYPE	1986 AADT	1986 SADT	1986 SAWDT	1986 WADT	1986 AR	NOTES
	SECONDARY HIGHWAY 539A							
SEC HWY 539 - RIVER VALLEY								
	5.5	IC	500	580	560	440	2.0	
TERT RD 805								
	SECONDARY HIGHWAY 540							
LITTLE CURRENT S LTS-MTC GARAGE								
	29.3	LT	1050	1600	1550	770	1.0	
SEC HWY 551 - WEST BAY								
	14.8	IC	950	1100	1050	840	.6	
MAPLE POINT RD-KAGAWONG								
	16.6	IC	1000	1150	1100	880	1.2	
E JCT SEC HWYS 540B/542 - GORE BAY								
	1.2	LT	450	680	670	330		
W JCT SEC HWY 540B - POPLAR RD								
	5.5	LT	700	1050	1050	510	2.1	
SEC HWY 540A - AIRPORT RD								
	14.7	LT	500	760	750	370	1.1	
EVANSVILLE RD-BURPEE TWP RD L25-26								
	48.9	LT	200	300	300	150	2.8	
MELDRUM BAY DOCKS								
	SECONDARY HIGHWAY 540A							
SEC HWY 540								
	5.8	CTR	150	200	190	120		
BARRIE ISLAND RD L 5-6								

LOCATION DESCRIPTION	DIST (KM)	PATT TYPE	1986 AADT	1986 SADT	1986 SAWDT	1986 WADT	1986 AR	NOTES
	SECONDARY HIGHWAY 540B							
E JCT SEC HWY 540 & SEC HWY 542								
	2.6	IC	1200	1400	1350	1050		
E MAIN & E MEDERITH STS-GORE BAY								
	2.5	IC	750	870	840	660	2.9	
W JCT SEC HWY 540								
	SECONDARY HIGHWAY 542							
HIGHWAY 6								
	1.4	LT	450	680	670	330	8.7	
SEC HWY 542A - TEHKUMMAH								
	25.3	LT	500	760	750	370	.6	
E JCT SEC HWY 551 - MINDEMOYA								
	10.3	LT	500	760	750	370	1.6	
W JCT SEC HWY 551 - PROVIDENCE BAY								
	20.6	LT	250	380	370	180	1.1	
LONG BAY CORS-CAMPBELL TWP RD C2-3								
	13.7	LT	150	230	220	110	1.3	
SEC HWY'S 540/540B- TO GORE BAY								
	SECONDARY HIGHWAY 542A							
SEC HWY 542								
	2.4	LT	250	380	370	180	9.1	
TEHKUMMAH TWP RD L 10-11								
	SECONDARY HIGHWAY 546							
HWY 17 - IRON BRIDGE								
	10.9	LT	275	420	410	200	2.7	
SEC HWY 554								

LOCATION DESCRIPTION	DIST (KM)	PATT TYPE	1986 AADT	1986 SADT	1986 SAWDT	1986 WADT	1986 AR	NOTES
SEC HWY 554								
SEC HWY 639-DISTS 18/17 BDY	53.5	LT	150	230	220	110		
MOUNT LAKE - HWY ENDS	12.5	IT	50	70	70	40	13.2	
	SECONDARY HIGHWAY 547							
HIGHWAY 101								
CEDAR ST-HAWK JCT	5.5	LT	300	450	450	220		
	SECONDARY HIGHWAY 548							
HIGHWAY 17								
SEC HWY 548-(FROM W) - KENT CORS	5.5	CTR	1400	1900	1750	1150	.4	
HILTON BEACH S LTS - 9TH & EAST STS	12.6	CTR	600	800	760	490	2.5	
HILTON RD	31.5	CTR	550	740	690	450	.5	
TENTH SIDEROAD	21.3	IC	350	410	390	310	1.1	
SEC HWY 548-(FROM N) - KENT CORS	4.1	C	850	960	960	750	2.4	
	SECONDARY HIGHWAY 550							
TOWN LINE RD-SAULT STE MARIE W LTS.								
SEC HWY 565	1.6	LT	3400	5100	5100	2500	.5	
GROS CAP - END OF HIGHWAY	7.7	LT	1300	1950	1950	950	1.9	

LOCATION DESCRIPTION	DIST (KM)	PATT TYPE	1986 AADT	1986 SADT	1986 SAWDT	1986 WADT	1986 AR	NOTES
	SECONDARY HIGHWAY 551							
PROVIDENCE BAY - GOVERNMENT DOCK								
W JCT SEC HWY 542	6.9	LT	500	760	750	370	1.6	
OLAP SEC HWY 542	10.3							
E JCT SEC HWY 542								
SEC HWY 540 - WEST BAY	11.8	LT	1400	2100	2100	1000	1.0	
	SECONDARY HIGHWAY 552							
SEC HWY 556								
HIGHWAY 17	12.3	CTR	350	470	440	290	3.2	
GRANT'S RD-FENWICK TWP-END OF HWY	6.9	CTR	250	340	320	210	1.6	
	SECONDARY HIGHWAY 553							
HIGHWAY 17 - MASSEY								
ALGOMA/SUDBURY DIST BDY	12.7	IC	300	350	340	260	1.4	
TERT RD 810	20.6	IC	300	350	340	260	.4	
	SECONDARY HIGHWAY 554							
SEC HWY 546								
HIGHWAY 129	16.6	IC	200	230	220	180	1.7	

LOCATION DESCRIPTION	DIST (KM)	PATT TYPE	1986 AADT	1986 SADT	1986 SAWDT	1986 WADT	1986 AR	NOTES
	SECONDARY HIGHWAY 555							
SEC HWY 557								
LAKE DUBORN RD-STRIKER TWP	2.2	CTR	600	800	760	490	4.2	
LAKE MAGOG LANDING(END OF HWY)	8.9	IR	200	260	220	160	1.5	
	SECONDARY HIGHWAY 556							
HIGHWAY 17 - HEYDEN								
SEC HWY 552	4.5	LT	1450	2200	2150	1050	.8	
SEC HWY 532	21.3	IC	1200	1400	1350	1050	1.4	
GARDEN RIVER BR	49.5	T	100	180	180	60	4.4	
HIGHWAY 129	31.4	CTR	100	130	130	80	2.6	
	SECONDARY HIGHWAY 557							
ROBB RD-BLIND RIVER								
SEC HWY 555	1.2	LT	1100	1650	1650	800		
MATINENDA LAKE-END OF HWY	19.7	IT	450	650	600	350	1.2	
	SECONDARY HIGHWAY 558							
HAILEYBURY/BUCKE TWP BDY								
HWY 11-HAILEYBURY-TRI-TOWN BY PASS	5.9	IC	1100	1300	1250	970	1.3	
MONTREAL RIVER - MOWAT LANDING	20.1	IC	250	290	280	220		

LOCATION DESCRIPTION	DIST (KM)	PATT TYPE	1986 AADT	1986 SADT	1986 SAWDT	1986 WADT	1986 AR	NOTES
	SECONDARY HIGHWAY 559							
HWY 69								
HWY 7182	2.3	T	1250	2300	2250	780	1.9	
DILLION RD	8.1	T	1150	2100	2050	710	1.5	
KILLBEAR PROV PK BDY	9.2	T	700	1300	1250	430	2.1	
	SECONDARY HIGHWAY 560							
HIGHWAY 11 - ENGLEHART								
SEC HWY 573 - CHARLTON	9.7	IC	850	990	950	750	1.7	
E JCT HWY 65 - ELK LAKE	31.8	IC	150	170	170	130	2.9	
SEE OLAP HWY 65	1.0							
W JCT HWY 65 - ELK LAKE								
GOWGANDA CK BR	44.3	T	225	410	400	140	1.1	
TIMISKAMING/SUDBURY DIST BDY	26.5	LT	125	190	190	90	1.7	
SEC HWY 560A	43.7	LT	125	190	190	90	.5	
HIGHWAY 144	31.0	T	100	180	180	60	2.7	
	SECONDARY HIGHWAY 560A							
SEC HWY 560								
WESTREE - CNR CROSSING L 1	9.5	T	50	90	90	30	11.5	

LOCATION DESCRIPTION	DIST (KM)	PATT TYPE	1986 AADT	1986 SADT	1986 SAWDT	1986 WADT	1986 AR	NOTES
	SECONDARY HIGHWAY 561							
HIGHWAY 17 - BRUCE MINES								
BRUCE MINES N LTS C 3-4	1.1	IC	800	930	900	700		
SEC HWY 638	19.8	IR	200	260	220	160	2.1	
	SECONDARY HIGHWAY 562							
HIGHWAY 11 - THORNLOE								
SEC HWY 571 - EARLTON RD	6.4	SC	250	280	300	220		
HIGHWAY 65	8.1	SC	275	310	330	240	4.9	
	SECONDARY HIGHWAY 563							
HIGHWAY 17								
GOVERNMENT DOCK - BATCHAWANA	5.5	LT	550	830	820	400		
	SECONDARY HIGHWAY 564							
HIGHWAY 112 - TARZWELL								
PACAUD TWP C6-L5-END OF ASSUMED HWY	7.1	IC	50	60	60	40		

HIGHWAY: 565

LOCATION DESCRIPTION	DIST (KM)	PATT TYPE	1986 AADT	1986 SADT	1986 SAWDT	1986 WADT	1986 AR	NOTES
	SECONDARY HIGHWAY 565							
SEC HWY 550 SAULT STE MARIE N LTS-BASE LINE RD	1.6	C	1650	1850	1850	1450		
	SECONDARY HIGHWAY 566							
HWY 66 - MATACHEWAN ASHLEY MINES - END OF HWY	25.9	IC	50	60	60	40	4.2	
	SECONDARY HIGHWAY 567							
HWY 11B-RORKE AVE-HAILEYBURY LOWER NOTCH DAM-END OF HWY	38.3	T	200	370	360	120	3.2	
	SECONDARY HIGHWAY 568							
HIGHWAY 11 KENOGAMI - ONR CROSSING	2.4	C	450	510	510	400		

LOCATION DESCRIPTION	DIST (KM)	PATT TYPE	1986 AADT	1986 SADT	1986 SAWDT	1986 WADT	1986 AR	NOTES
	SECONDARY HIGHWAY 569							
S JCT HWY 11								
SEC HWY 624	28.2	IC	450	520	500	400	.9	
N JCT HWY 11 & SEC HWY 624	0.1	IC	500	580	560	440		
	SECONDARY HIGHWAY 570							
HIGHWAY 11								
MAISONVILLE TWP (IN C 1)END OF HWY	3.2	CTR	150	200	190	120		
	SECONDARY HIGHWAY 571							
SEC HWY 562								
SEC HWY 640 - AIRPORT RD	4.5	LT	400	600	600	290	1.5	
HIGHWAY 11 - EARLTON BYPASS	1.3	IC	800	930	900	700		
	SECONDARY HIGHWAY 572							
HIGHWAY 11								
HOLTYRE MINE RD	8.0	UC	600	620	670	560	2.9	
HIGHWAY 101	8.6	UC	200	210	220	190	4.8	

LOCATION DESCRIPTION	DIST (KM)	PATT TYPE	1986 AADT	1986 SADT	1986 SAWDT	1986 WADT	1986 AR	NOTES
	SECONDARY HIGHWAY 573							
SEC HWY 560 - CHARLTON								
HIGHWAY 11	19.3	IC	100	120	110	90	1.4	
	SECONDARY HIGHWAY 574							
NOREMBEGA-FOX TWP RD - C1-2								
BIRCHILL PK RD - C 3-4	11.1	SC	150	170	180	130		
SEC HWY 652	4.8	CTR	250	340	320	210		
	SECONDARY HIGHWAY 575							
HWY 17 - VERNER								
HWY 64 - FIELD	20.1	CR	550	740	680	440	2.2	
	SECONDARY HIGHWAY 576							
HIGHWAY 101 - TIMMINS								
HORSESHOE LAKE PARK ENTR	1.5	CTR	950	1250	1200	780		
TIMMINS-KAM KOTIA MINE ENT-HWY ENDS	23.4	CR	450	610	560	360	2.9	

LOCATION DESCRIPTION	DIST (KM)	PATT TYPE	1986 AADT	1986 SADT	1986 SAWDT	1986 WADT	1986 AR	NOTES
	SECONDARY HIGHWAY 577							
HIGHWAY 101 - SHILLINGTON								
S JCT HWY 11	10.6	CTR	200	270	250	160		
SEE OLAP HWY 11	.3							
N JCT HWY 11 - IROQUOIS FALLS								
MATHESON RD - IROQUOIS FALLS	1.2	LT	450	680	670	330		
MEADOW CREEK BR-IROQUOIS FALLS	12.2	LT	450	680	670	330	4.0	
	SECONDARY HIGHWAY 578							
IROQUOIS FALLS W LTS								
HWY 11 - NELLIE LAKE	8.0	LT	1150	1750	1700	840	.3	
	SECONDARY HIGHWAY 579							
COCHRANE N LTS-WESTERN AVE								
DEV RD 620 - GENIER RD	15.1	CTR	225	300	280	180		
ABITIBI RIVER	12.2	CR	250	340	310	200		
LUMBER YARD ENTRANCE-GARDINER	4.0	CR	250	340	310	200		
	SECONDARY HIGHWAY 580							
HIGHWAY 11								
POPLAR LODGE PARK ENT-EVA TWP	12.2	HT	100	200	180	50	2.2	

LOCATION DESCRIPTION	DIST (KM)	PATT TYPE	1986 AADT	1986 SADT	1986 SAWDT	1986 WADT	1986 AR	NOTES
	SECONDARY HIGHWAY 581							
HIGHWAY 11 - MOONBEAM								
	4.6	HR	700	1500	1050	360		
HWY 7181								
	6.0	HR	250	530	380	130		
REMI LAKE PROV PARK								
	SECONDARY HIGHWAY 582							
N JCT HWY 11/17								
	6.4	IC	250	290	280	220		
S JCT HWYS 11/17								
	SECONDARY HIGHWAY 583							
MEAD POST OFFICE								
	27.8	C	150	170	170	130	2.6	
WAY TWP RD C 4								
	5.2	IC	900	1050	1000	790	1.2	
HEARST S LTS-KENDALL TWP C 8-9								
	2.4	UC	1600	1650	1800	1500	2.9	
MATTAWISHKWIA RIVER BR - HEARST								
	2.1							
HEARST OLAP HWY 11								
E JCT HWY 11 - HEARST								
	11.7	LT	1000	1500	1500	730	.2	
LAC STE THERESE - END OF HWY								

LOCATION DESCRIPTION	DIST (KM)	PATT TYPE	1986 AADT	1986 SADT	1986 SAWDT	1986 WADT	1986 AR	NOTES
	SECONDARY HIGHWAY 584							
HARDROCK MINE ENTRANCE								
	0.3	LT	100	150	150	70		
HIGHWAY 11								
	2.6	IC	1550	1800	1750	1350	1.4	
GERALDTON S LTS-START OF NA GERALDTON								
	3.4							
GERALDTON N LTS								
	56.4	SC	600	680	720	530	.3	
SEC HWY 643								
	6.4	SC	300	340	360	260		
HOWARD CR CULV-NAKINA-END OF HWY								
	SECONDARY HIGHWAY 585							
HIGHWAYS 11/17								
	37.1	T	300	550	540	190	.2	
PINE PORTAGE - END OF HWY								
	SECONDARY HIGHWAY 586							
HIGHWAY 11								
	5.3	HR	200	420	300	100		
SHELTER BAY - END OF HWY								
	SECONDARY HIGHWAY 587							
HIGHWAYS 11/17								
	41.6	T	350	640	630	220	.8	
SILVER ISLET - END OF HWY								

LOCATION DESCRIPTION	DIST (KM)	PATT TYPE	1986 AADT	1986 SADT	1986 SAWDT	1986 WADT	1986 AR	NOTES
	SECONDARY HIGHWAY 588							
HIGHWAYS 11/17	1.9	CTR	750	1000	950	620	1.9	
RIVER RD - PAIPOONGE TWP	13.4	CTR	550	740	690	450	2.2	
SEC HWY 595	9.3	IR	400	520	440	320	1.5	
SEC HWY 590	8.9	CTR	550	740	690	450	1.7	
SEC HWY 593	20.2	IR	400	520	440	320	.3	
ROUND LAKE RD-HARDWICK TWP	0.8	HR	200	420	300	100		
HIGHWAY ENDS SIGN								
	SECONDARY HIGHWAY 589							
HIGHWAY 102 - THUNDER BAY	11.5	LT	1600	2400	2400	1150	.9	
SEC HWY 591-GORHAM TWP CON 5-LAPPE	18.4	HT	500	1000	910	230	1.5	
HIGHWAY ENDS SIGN								
	SECONDARY HIGHWAY 590							
HIGHWAY 11/17	5.8	CR	1200	1600	1500	960	1.2	
SEC HWY 595 - HYMERS RD	18.0	IC	600	700	670	530	2.3	
SEC HWY 588								

LOCATION DESCRIPTION	DIST (KM)	PATT TYPE	1986 AADT	1986 SADT	1986 SAWDT	1986 WADT	1986 AR	NOTES
	SECONDARY HIGHWAY 591							
SEC HWY 589	7.9	HR	550	1150	830	280	.6	
TROUT LAKE RD-WARE TWP(END OF HWY)								
	SECONDARY HIGHWAY 592							
S JCT HWY 11 - NOVAR	10.2	T	450	820	810	280	.6	
SEC HWY 518 - EMSDALE	2.9	T	300	550	540	190		
N JCT HWY 11								
	SECONDARY HIGHWAY 593							
HWY 61 - MIDDLE FALLS	47.8	HR	150	320	230	80		
SEC HWY 588								
	SECONDARY HIGHWAY 594							
DRYDEN W LTS - VAN HORNE TWP L 5-6	4.2	LT	850	1300	1250	620	2.3	
SEC HWY 502	21.0	CTR	200	270	250	160		
EAGLE LAKE INDIAN RESERVE RD	8.6	LT	350	530	520	260	.9	
W JCT HWY 17								

LOCATION DESCRIPTION	DIST (KM)	PATT TYPE	1986 AADT	1986 SADT	1986 SAWDT	1986 WADT	1986 AR	NOTES
	SECONDARY HIGHWAY 595							
SEC HWY 597								
	20.9	C	100	110	110	90		
SEC HWY 608 - SOUTH GILLIES								
	6.1	T	300	550	540	190	1.5	
SEC HWY 588								
	12.4	T	300	550	540	190	.7	
SEC HWY 590								
	SECONDARY HIGHWAY 596							
KENORA W LTS - KEEWATIN E LTS								
	3.9	LT	850	1300	1250	620	.8	
KENORA BYPASS-HWY 7193								
	8.7	LT	900	1350	1350	660	1.0	
SEC HWY 641								
	30.0	T	550	1000	980	340	1.0	
SEC HWY 525								
	3.7	T	350	640	630	220	2.1	
MINAKI MTC SIGN								
	SECONDARY HIGHWAY 597							
CLOUD LAKE ROAD								
	4.5	IC	200	230	220	180		
SEC HWY 595								
	10.8	IC	200	230	220	180	3.8	
SEC HWY 608								

LOCATION DESCRIPTION	DIST (KM)	PATT TYPE	1986 AADT	1986 SADT	1986 SAWDT	1986 WADT	1986 AR	NOTES
	SECONDARY HIGHWAY 598							
SEC HWY 604								
	4.3	IC	1000	1150	1100	880	3.8	
SEC HWY 658-KENORA								
	SECONDARY HIGHWAY 599							
HWY 17								
	59.5	LT	600	910	890	440	.6	
SEC HWY 642								
	35.2	IT	150	220	200	120	1.6	
KENORA/THUNDER BAY DIST BDY								
	55.5	IT	150	220	200	120	.7	
STURGEON R CULVERT								
	96.7	IT	150	220	200	120	.8	
THUNDER BAY/KENORA DIST BDY								
	44.1	IT	150	220	200	120	2.1	
PICKLE LAKE RD (FORM SEC HWY 646)								
	0.6	IC	600	700	670	530	7.6	
CENTRAL PATRICIA-FORM TERT RD 808)								
	SECONDARY HIGHWAY 600							
E JCT HWY 71 & SEC HWY 615								
	24.3	IT	150	220	200	120	.8	
SEC HWY 617 - NORTH BRANCH								
	18.2	IT	150	220	200	120		
SEC HWY 619								
	6.9	IT	150	220	200	120		
SEC HWY 621 - BERGLAND								
	22.7	IT	150	220	200	120	.8	
MCINNES CREEK RD								
	15.1	IC	100	120	110	90	3.6	
RAINY RIVER N LTS								
	0.5	IC	400	460	450	350		
HWY 11 - RAINY RIVER								

LOCATION DESCRIPTION	DIST (KM)	PATT TYPE	1986 AADT	1986 SADT	1986 SAWDT	1986 WADT	1986 AR	NOTES
	SECONDARY HIGHWAY 601							
W JCT HWY 17 - DRYDEN	1.6	C	1100	1250	1250	970		
DRYDEN N LTS-TWP BDY	13.5	IC	500	580	560	440	.8	
PRONGER LAKE RD	4.2	IC	50	60	60	40	13.1	
N JCT DRYDEN AIRPORT BYPASS	2.5	IC	150	170	170	130		
S JCT DRYDEN AIRPORT BYPASS	5.5	IC	700	810	780	620	2.1	
E JCT HWY 17								
	SECONDARY HIGHWAY 602							
FORT FRANCES W LTS - BOUNDARY RD	9.9	IC	150	170	170	130		
SEC HWY 611	12.5	IC	150	170	170	130	1.5	
SEC HWY 613	22.2	IC	150	170	170	130	.8	
HWYS 11/71 - EMO								
	SECONDARY HIGHWAY 603							
HWY 17 - BORUPS CORNERS	4.5	SC	50	60	60	40		
CPR CROSSING L1-DYMENT								

LOCATION DESCRIPTION	DIST (KM)	PATT TYPE	1986 AADT	1986 SADT	1986 SAWDT	1986 WADT	1986 AR	NOTES
	SECONDARY HIGHWAY 604							
KENORA E LTS-JAFFRAY/MELLICK TWP BD								
SEC HWY 598	1.7	IC	2350	2750	2650	2050	2.1	
SEC HWY 659	3.4	C	2000	2250	2250	1750	1.2	
KENORA AIRPORT ENTRANCE	3.5	C	700	790	790	620		
	SECONDARY HIGHWAY 605							
HIGHWAY 17								
RUGBY LAKE - END OF HWY	12.4	IC	250	290	280	220	2.7	
	SECONDARY HIGHWAY 607							
HIGHWAY 69								
SEC HWY 607A - BIGWOOD	0.6	T	250	460	450	160		
HIGHWAY 64	8.9	T	400	730	720	250		
	SECONDARY HIGHWAY 607A							
SEC HWY 607 - BIGWOOD								
FRENCH RIVER - SCHELL'S CAMP	2.6	T	200	370	360	120		

HIGHWAY: 608

LOCATION DESCRIPTION	DIST (KM)	PATT TYPE	1986 AADT	1986 SADT	1986 SAWDT	1986 WADT	1986 AR	NOTES
	SECONDARY HIGHWAY 608							
HIGHWAY 61								
SEC HWY 597	8.4	IC	500	580	560	440	.7	
SEC HWY 595 - SOUTH GILLIES	10.8	IR	250	330	280	200		
	SECONDARY HIGHWAY 609							
HIGHWAY 105								
CLAY LAKE - END OF HWY	15.7	IC	100	120	110	90		
	SECONDARY HIGHWAY 610							
HIGHWAY 67-TIMMINS								
HIGHWAY 101	18.3	IC	500	580	560	440	.6	
	SECONDARY HIGHWAY 611							
SEC HWY 602								
E JCT HWYS 11/71 - FORT FRANCES	7.4	C	150	170	170	130		
SEE OLAP HWY 11/71	2.0							
W JCT HWYS 11/71								
LAKE WASAW RD - END OF HWY	12.8	IC	250	290	280	220	.9	

LOCATION DESCRIPTION	DIST (KM)	PATT TYPE	1986 AADT	1986 SADT	1986 SAWDT	1986 WADT	1986 AR	NOTES
	SECONDARY HIGHWAY 612							
MUSKOKA REG/PARRY SOUND DIST BDY								
	4.2	LT	350	530	520	260	1.9	
HIGHWAY 69 - GORDON BAY								
	SECONDARY HIGHWAY 613							
SEC HWY 602								
	11.1	IC	100	120	110	90		
HWYS 11 & 17								
	29.0	IC	450	520	500	400	.2	
LAKE DESPAIR - END OF HWY								
	SECONDARY HIGHWAY 614							
HIGHWAY 17								
	52.6	CR	600	810	740	480	1.5	
W PROPERTY LN OF MTC PATROL YD-EOH								
	SECONDARY HIGHWAY 615							
HIGHWAY 71 & SEC HWY 600								
	4.8	IR	150	200	170	120		
OFF LAKE COR-MATHER TWP								
	16.7	HR	200	420	300	100	2.5	
CLEARWATER LAKE - GOVT DOCK								

LOCATION DESCRIPTION	DIST (KM)	PATT TYPE	1986 AADT	1986 SADT	1986 SAWDT	1986 WADT	1986 AR	NOTES
	SECONDARY HIGHWAY 616							
HIGHWAY 101								
PALOMAR - CNR CROSSING	3.2	HT	50	100	90	20		
	SECONDARY HIGHWAY 617							
HWY 11 - STRATTON								
SEC HWY 600 - NORTH BRANCH	24.3	CTR	200	270	250	160	1.7	
	SECONDARY HIGHWAY 618							
HWY 105 - RED LAKE								
STARRATT ST-RED LAKE	1.5	IC	1450	1700	1600	1300	8.8	
OLSEN MINE RD-STARRETT	10.2	IC	500	580	560	440	2.1	
	SECONDARY HIGHWAY 619							
HWY 11 - PINEWOOD								
SEC HWY 600	26.2	IC	100	120	110	90	1.0	
SEC HWY 621	14.7	IC	100	120	110	90		

LOCATION DESCRIPTION	DIST (KM)	PATT TYPE	1986 AADT	1986 SADT	1986 SAWDT	1986 WADT	1986 AR	NOTES
	SECONDARY HIGHWAY 620							
HIGHWAY 62								
	19.0	LT	550	830	820	400	1.0	
E JCT SEC HWY 504								
	14.0	HT	400	810	720	180	1.0	
W JCT CLYDESDALE RD - CHANDOS TWP								
	5.9	HT	700	1400	1250	320	2.0	
SEC HWY 620A - APSLEY								
	0.5	HT	550	1100	1000	250	10.0	
HWY 28 - N APSLEY CUTOFF								
	SECONDARY HIGHWAY 620A							
SEC HWY 504								
	0.8	HT	1300	2650	2350	600	5.3	
SEC HWY 620 - APSLEY								
	SECONDARY HIGHWAY 621							
HWY 11 - SLEEMAN								
	26.1	CTR	300	400	380	250	1.7	
SEC HWY 600								
	10.6	CTR	350	470	440	290	1.5	
SEC HWY 619								
	13.8	CTR	350	470	440	290	1.7	
LAKE OF THE WOODS DOCK								
	SECONDARY HIGHWAY 622							
HWY 11B - ATIKOKAN								
	8.7	UC	700	720	780	660	1.3	
HWY 7177								
	8.1	UC	700	720	780	660		
TERTIARY RD 807-BENDING LAKE RD								

LOCATION DESCRIPTION	DIST (KM)	PATT TYPE	1986 AADT	1986 SADT	1986 SAWDT	1986 WADT	1986 AR	NOTES
	SECONDARY HIGHWAY 623							
HIGHWAY 11 BUSH RD	5.2	SC	350	400	420	310		
	SECONDARY HIGHWAY 624							
HWY 11 & S JCT SEC HWY 569 HWY 66 - LARDER LAKE	41.9	LT	250	380	370	180	2.4	
	SECONDARY HIGHWAY 625							
MARATHON PAPER CO GATE-CARAMAT HIGHWAY 11	29.4	IC	200	230	220	180	1.9	
	SECONDARY HIGHWAY 626							
HIGHWAY 17 PENN LAKE RD - MARATHON	3.9	IC	2200	2550	2450	1950	1.3	
	SECONDARY HIGHWAY 627							
HIGHWAY 17 SEC HWY 627 ENDS SIGN	12.5	CTR	600	800	760	490	2.6	

LOCATION DESCRIPTION	DIST (KM)	PATT TYPE	1986 AADT	1986 SADT	1986 SAWDT	1986 WADT	1986 AR	NOTES
	SECONDARY HIGHWAY 628							
START OF HWY (RED ROCK)								
	7.2	UC	1700	1750	1900	1600	.7	
HIGHWAYS 11/17								
	SECONDARY HIGHWAY 629							
JUBILEE AVENUE-TIMMINS								
	1.4	UC	7100	7300	7900	6700	1.1	
RIVER PARK RD								
	3.3	SC	2700	3050	3250	2400	1.2	
LAFOREST RD								
	5.4	SC	1700	1900	2050	1500	.3	
TIMMINS AIRPORT								
	SECONDARY HIGHWAY 630							
KIOSK - HWY SIGN								
	27.8	LT	250	380	370	180	.8	
HIGHWAY 17								

LOCATION DESCRIPTION	DIST (KM)	PATT TYPE	1986 AADT	1986 SADT	1986 SAWDT	1986 WADT	1986 AR	NOTES
	SECONDARY HIGHWAY 631							
HIGHWAY 17								
	73.4	LT	150	230	220	110	2.5	
WEST BEATON RIVER BRIDGE								
	25.8	LT	200	300	300	150	2.1	
SECOND ST-HORNEPAYNE								
HORNEPAYNE	.9							
BECKER ST-HORNEPAYNE								
	63.6	LT	300	450	450	220	1.6	
COCHRANE/ALGOMA DISTRICT BDY								
	6.4	LT	250	380	370	180	3.4	
HIGHWAY 11								
	SECONDARY HIGHWAY 632							
MUSKOKA REG/PARRY SOUND DIST BDY								
	10.3	HT	350	710	630	160	2.3	
ROSSEAU W LTS L 4-5								
	0.6	HT	450	910	810	210		
HWY 141 - ROSSEAU								
	SECONDARY HIGHWAY 633							
HIGHWAY 11								
	5.2	IC	150	170	170	130		
END OF HIGHWAY								
	SECONDARY HIGHWAY 634							
CLOUTIERVILLE RD-END OF NA								
	77.5	SC	150	170	180	130	.9	
ABITIBI CANYON DAM								

LOCATION DESCRIPTION	DIST (KM)	PATT TYPE	1986 AADT	1986 SADT	1986 SAWDT	1986 WADT	1986 AR	NOTES
	SECONDARY HIGHWAY 635							
HWY 17 - ROLPHTON								
DES JOACHIMS BRIDGE - SOUTH END	2.6	C	400	450	450	350		
	SECONDARY HIGHWAY 636							
HIGHWAY 11								
CLUTE TWP RD - C 4-5 - END OF HWY	4.8	IC	300	350	340	260	1.9	
	SECONDARY HIGHWAY 637							
HIGHWAY 69								
SUDBURY/MANITOULIN BDY	30.0	HT	300	610	540	140	1.5	
KILLARNEY	37.1	HT	300	610	540	140	1.2	
	SECONDARY HIGHWAY 638							
BAILEY BRIDGE								
SEC HWY 561	9.5	CTR	150	200	190	120	1.9	
CEMETERY RD	23.1	CTR	150	200	190	120	7.1	
HWY 17 - ECHO BAY	8.2	CTR	1100	1450	1400	900	.9	

HIGHWAY: 639

LOCATION DESCRIPTION	DIST (KM)	PATT TYPE	1986 AADT	1986 SADT	1986 SAWDT	1986 WADT	1986 AR	NOTES
	SECONDARY HIGHWAY 639							
HIGHWAY 108								
SEC HWY 546	23.3	C	400	450	450	350	2.4	
	SECONDARY HIGHWAY 640							
SEC HWY 571								
EARLTON AIRPORT-AIR CANADA BLDG ENT	2.9	LT	250	380	370	180		
	SECONDARY HIGHWAY 641							
HIGHWAY 17								
SEC HWY 596 - PELLATT	13.4	LT	350	530	520	260	1.2	
	SECONDARY HIGHWAY 642							
SEC HWY 599								
SEC HWY 516	73.4	SC	200	230	240	180	.9	
FIRST AVE-SIOUX LOOKOUT	0.7	SC	1500	1700	1800	1300		

LOCATION DESCRIPTION	DIST (KM)	PATT TYPE	1986 AADT	1986 SADT	1986 SAWDT	1986 WADT	1986 AR	NOTES
	SECONDARY HIGHWAY 643							
SEC HWY 584 CAVELL RD-AROLAND	19.6	HR	150	320	230	80	.9	
	SECONDARY HIGHWAY 644							
HWY 69 - POINTE AU BARIL POINTE AU BARIL SCHOOL - END OF HWY	0.8	T	500	920	900	310	6.8	
	SECONDARY HIGHWAY 645							
SEC HWY 529 BYNG INLET	4.0	CTR	150	200	190	120		
	SECONDARY HIGHWAY 647							
HWY 17 - VERMILION BAY BLUE LAKE PARK STORE	8.4	HT	400	810	720	180	.8	

LOCATION DESCRIPTION	DIST (KM)	PATT TYPE	1986 AADT	1986 SADT	1986 SAWDT	1986 WADT	1986 AR	NOTES
	SECONDARY HIGHWAY 648							
DYNO MINES ENTRANCE								
CENTRE JCT HWY 121	4.8	IR	250	330	280	200		
SEE OLAP HWY 121	1.8							
E JCT HWY 121								
HALB RD 5 - HIGHLAND GROVE RD	9.8	IR	350	460	390	280	.8	
W JCT HWY 121 - E OF TORY HILL	22.1	IR	900	1200	990	720	1.9	
	SECONDARY HIGHWAY 649							
HWY 36-MAIN ST-BOBCAYGEON								
S JCT HWY 121 - UNION CREEK	18.2	CTR	950	1250	1200	780	1.3	
	SECONDARY HIGHWAY 650							
HIGHWAY 112 - DANE								
ADAMS MINE-ONR X-ING	7.6	UC	450	460	500	420		
	SECONDARY HIGHWAY 651							
HWY 101-NADJIWON TWP								
MISSINABIE - CNR CROSSING	53.9	IC	50	60	60	40	7.1	

LOCATION DESCRIPTION	DIST (KM)	PATT TYPE	1986 AADT	1986 SADT	1986 SAWDT	1986 WADT	1986 AR	NOTES
	SECONDARY HIGHWAY 652							
COCHRANE E LTS-FOURTH ST	12.8	IC	800	930	900	700	.8	
SEC HWY 574	17.8	CR	150	200	190	120	2.1	
NW INDUSTRIAL RD-DEMPSAY TWP	20.9	LT	100	150	150	70	2.6	
ABITIBI CO RD-HEIGHINGTON TWP	41.1	LT	100	150	150	70	1.3	
S FLOODWOOD R BR-TWEED TWP	58.1	LT	50	80	70	40		
KATTAWAGAMI R BR								
	SECONDARY HIGHWAY 653							
ONTARIO/QUEBEC BDY-CHENAUX BR	2.5	IC	1900	2200	2150	1650		
RENFREW RD 4	6.3	IC	900	1050	1000	790		
HIGHWAY 17								
	SECONDARY HIGHWAY 654							
SEC HWY 534	12.2	LT	500	760	750	370	1.8	
NIPISSING/N HIMSWORTH TWP BDY	10.5	LT	1850	2800	2750	1350	1.3	
HIGHWAY 11								

LOCATION DESCRIPTION	DIST (KM)	PATT TYPE	1986 AADT	1986 SADT	1986 SAWDT	1986 WADT	1986 AR	NOTES
	SECONDARY HIGHWAY 655							
HWY 101-ALGONQUIN BLVD-TIMMINS								
ROSS ST-TIMMINS	1.0	SC	4850	5500	5800	4250	.6	
LAFOREST RD-TIMMINS	4.3	SC	2700	3050	3250	2400	.7	
TEXAS GULF-KIDD CK MINE RD	16.1	SC	2000	2250	2400	1750	.3	
TIMMINS N LTS-DISTS 14/16 BDY	6.6	SC	700	790	840	620		
HWY 11	47.1	SC	700	790	840	620	.7	
	SECONDARY HIGHWAY 656							
SEC HWY 533								
HOLDEN GENERATING STATION	4.2	LT	100	150	150	70		
	SECONDARY HIGHWAY 657							
HIGHWAY 105								
WEIRS GOLD PINES CAMP	6.0	SC	400	450	480	350	1.1	
	SECONDARY HIGHWAY 658							
KENORA N LTS								
SEC HWY 598 - RABBIT LAKE RD	0.6	SC	3650	4100	4400	3200	1.3	
SEC HWY 659 - COKER RD	13.8	SC	2000	2250	2400	1750	.6	
REDDITT - CNR STATION	13.4	LT	250	380	370	180	.8	

HIGHWAY: 659

LOCATION DESCRIPTION	DIST (KM)	PATT TYPE	1986 AADT	1986 SADT	1986 SAWDT	1986 WADT	1986 AR	NOTES
	SECONDARY HIGHWAY 659							
SEC HWY 604 - AIRPORT RD SEC HWY 658	18.2	CTR	50	70	60	40	3.0	
	SECONDARY HIGHWAY 661							
HWY 144 END OF HWY-JACK TWP	4.6	CTR	300	400	380	250	2.0	
	SECONDARY HIGHWAY 663							
HWY 11 CALSTOCK-CNR X-ING-END OF HWY	5.3	SC	450	510	540	400	1.1	
	SECONDARY HIGHWAY 664							
HWY 72 - PATRICIA CORNERS END OF HWY	17.0	UC	800	820	890	750	2.2	
	SECONDARY HIGHWAY 665							
HWY 17 RICHAN - CNR STATION	21.2	IC	900	1050	1000	790	.7	

HIGHWAY: 667

LOCATION DESCRIPTION	DIST (KM)	PATT TYPE	1986 AADT	1986 SADT	1986 SAWDT	1986 WADT	1986 AR	NOTES
	SECONDARY HIGHWAY 667							
RAMSAY RD-SULTAN HIGHWAY 129	35.3	LT	100	150	150	70	1.6	
	SECONDARY HIGHWAY 668							
HWY 11 GREENWATER PROV PARK ENTRANCE	13.3	HT	150	300	270	70		

801

TERTIARY ROADS

LOCATION DESCRIPTION	DIST (KM)	PATT TYPE	1986 AADT	1986 SADT	1986 SAWDT	1986 WADT	1986 AR	NOTES
	TERTIARY ROAD 801							
HWY 11-NEZAH NAMEWAMINIKAN R BRIDGE	14.0	LT	50	80	70	40	7.8	
	TERTIARY ROAD 802							
KASHABOWIE - CNR XING E JCT HWY 11	1.0	LT	100	150	150	70		
OLAP HWY 11	1.8							
W JCT HWY 11 END OF HWY-BURCHELL LAKE	10.9	LT	150	230	220	110		
	TERTIARY ROAD 803							
HWY 101-TIMMINS FORKS - END OF HWY	4.8	CTR	5	10	10		29.9	
	TERTIARY ROAD 804							
HWY 105 LOWER MANITOU FALLS DAM	21.4	SC	200	230	240	180		

LOCATION DESCRIPTION	DIST (KM)	PATT TYPE	1986 AADT	1986 SADT	1986 SAWDT	1986 WADT	1986 AR	NOTES
	TERTIARY ROAD 805							
SEC HWY 539A POND LAKE - END OF HWY	52.5	IC	150	170	170	130	2.8	
	TERTIARY ROAD 807							
SEC HWY 622-HYDRO GENERATING STA OASHWA LAKE ACCESS	15.2	SC	150	170	180	130	2.4	
OASHWA LAKE ACCESS END OF CONSTRUCTION - 1983	51.6	SC	100	110	120	90	.5	
	TERTIARY ROAD 810							
SEC HWY 553 RICHIE FALLS	42.6	IC	150	170	170	130		
	TERTIARY ROAD 811							
SEC HWY 527 WEAVER RIVER BR	59.0	LT	150	230	220	110	.3	

SELECTED
7000 SERIES HIGHWAYS

LOCATION DESCRIPTION	DIST (KM)	PATT TYPE	1986 AADT	1986 SADT	1986 SAWDT	1986 WADT	1986 AR	NOTES
	HIGHWAY 7094 REST ACRES ROAD							
HWYS 24 & 53								
HWY 403 IC	4.8	IC	4600	5300	5200	4050	1.4	
HWY 2	2.7	IC	3200	3700	3600	2800	1.3	
	HIGHWAY 7153 SUDBURY SOUTHWEST BYPASS							
HWY 69								
SUDBURY RD 80 - LONG LAKE RD	3.2	LT	2050	3100	3050	1500	.4	
HWY 17	9.8	LT	3950	6000	5900	2900	1.2	
	HIGHWAY 7174 OLD HIGHWAY 400							
HIGHWAY 400								
HIGHWAY 12	2.3	IC	1600	1850	1800	1400		
	HIGHWAY 7177							
SEC HWY 622								
CALAND MINE PROP BDY	3.3	C	50	60	60	40		

LOCATION DESCRIPTION	DIST (KM)	PATT TYPE	1986 AADT	1986 SADT	1986 SAWDT	1986 WADT	1986 AR	NOTES
	HIGHWAY 7180							
HWY 3 - CENTENNIAL RD / ST THOMAS E LTS - YARMOUTH L 9-10	0.6	UC	6400	6600	7100	6000		
ST THOMAS	4.2							
NEW ST-STANLEY ST-ST THOMAS / HWY 4	1.0	C	6500	7300	7300	5700	.4	
	HIGHWAY 7181							
SEC HWY 581 / REMI LAKE - END OF HWY	0.9	LT	500	760	750	370	6.1	
	HIGHWAY 7182							
SEC HWY 559 / HWY 69	18.8	T	100	180	180	60	2.9	
	HIGHWAY 7183							
S JCT HWY 11 1C-ORILLIA BYPASS / ORILLIA S LTS - C 2-3	1.0	UC	7000	7200	7800	6600		
ORILLIA	7.4							
SUNDIAL DR-ORILLIA / N JCT HWY 11 - ORILLIA N LTS	0.6	IC	3200	3700	3600	2800		

LOCATION DESCRIPTION	DIST (KM)	PATT TYPE	1986 AADT	1986 SADT	1986 SAWDT	1986 WADT	1986 AR	NOTES
	HIGHWAY 7185							
ESSEX RD 34 SERVICE RD - END OF HWY	1.8	C	3300	3750	3750	2900		
	HIGHWAY 7186							
NIAGARA RD 70 - THOROLD HWY 58-DAVIS DR-THOROLD	0.8	UC	10200	10500	11300	9600		
	HIGHWAY 7189							
WOODWARD AVE-HAMILTON QEW IC-HAMILTON	3.5	IC	2000	2300	2250	1750		
QEW IC-HAMILTON RAMPS TO HWY 2 - HAMILTON	1.4	IC	2000	2300	2250	1750	3.9	
	HIGHWAY 7191							
S JCT HWY 6-HALDIMAND HADDINGTON ST - CALEDONIA LTS	1.6	IC	5600	6500	6300	4950	.3	
CALEDONIA	.5							
CALEDONIA N LTS L 6-CNR X-ING N JCT HWY 6-HALDIMAND/NOR RD 66(E)	1.3	IC	10000	11600	11200	8800	.6	

LOCATION DESCRIPTION	DIST (KM)	PATT TYPE	1986 AADT	1986 SADT	1986 SAWDT	1986 WADT	1986 AR	NOTES
	HIGHWAY 7193							
SEC HWY 596 HWY 17	7.3	LR	200	360	250	120		
	HIGHWAY 7196							
HWY 7-YORK RD 38-BATHURST ST HWY 7-CNR SBWY	4.4	SC	10000	11300	12000	8800		